

**Wildlife and Countryside Act 1981**

**The Definitive Map and Statement for the County of Essex**

**The Essex County Council Definitive Map Modification No. 702  
Footpath27 Wethersfield (Braintree District) Order 2024**

This Order is made by Essex County Council under Section 53(2)(b) of the Wildlife and Countryside Act 1981 "the Act" because it appears to that authority that the Definitive Map and Statement for the County of Essex requires modification in consequence of the occurrence of an event specified in Section 53(3)(c) (iii) namely, the discovery by the authority of evidence which (when considered with all other relevant evidence available to them) shows (iii) that there is no public right of way over land shown in the map and statement as a highway of any description, or any other particulars contained in the map and statement require modification.

The authority has consulted with every local authority whose area includes the land to which the order relates. The Essex County Council hereby order that:

For the purpose of this order the relevant date is 25 March 2024


The Definitive Map and Statement for the County of Essex shall be modified as described in Part I and Part II of the Schedule and shown on the map attached to the Order.

This order shall take effect on the date it is confirmed and may be cited as the Essex County Council Definitive Map Modification No. 702 Footpath 27 Wethersfield (Braintree District) Order 2024

Given under the Common Seal of the Essex County Council this 8 day of April 2024

The COMMON SEAL of the ESSEX )  
COUNTY COUNCIL was hereunto )  
Affixed in the presence of: )

E0787



Micah Mitchell  
Attesting Officer



Essex  
County  
Council  
2024.04.08  
12:02:18  
+01'00'

HIGH/12805

SCHEDULE

PART I

**Modification of Definitive Map**

**Description of path or way to be deleted**

A section of Footpath 27 Wethersfield from Point A on the order plan at the northern boundary of the complex of farm buildings running south for a distance of approximately 96 metres to meet Point B at the northern terminus of Codham Little Park Drive.

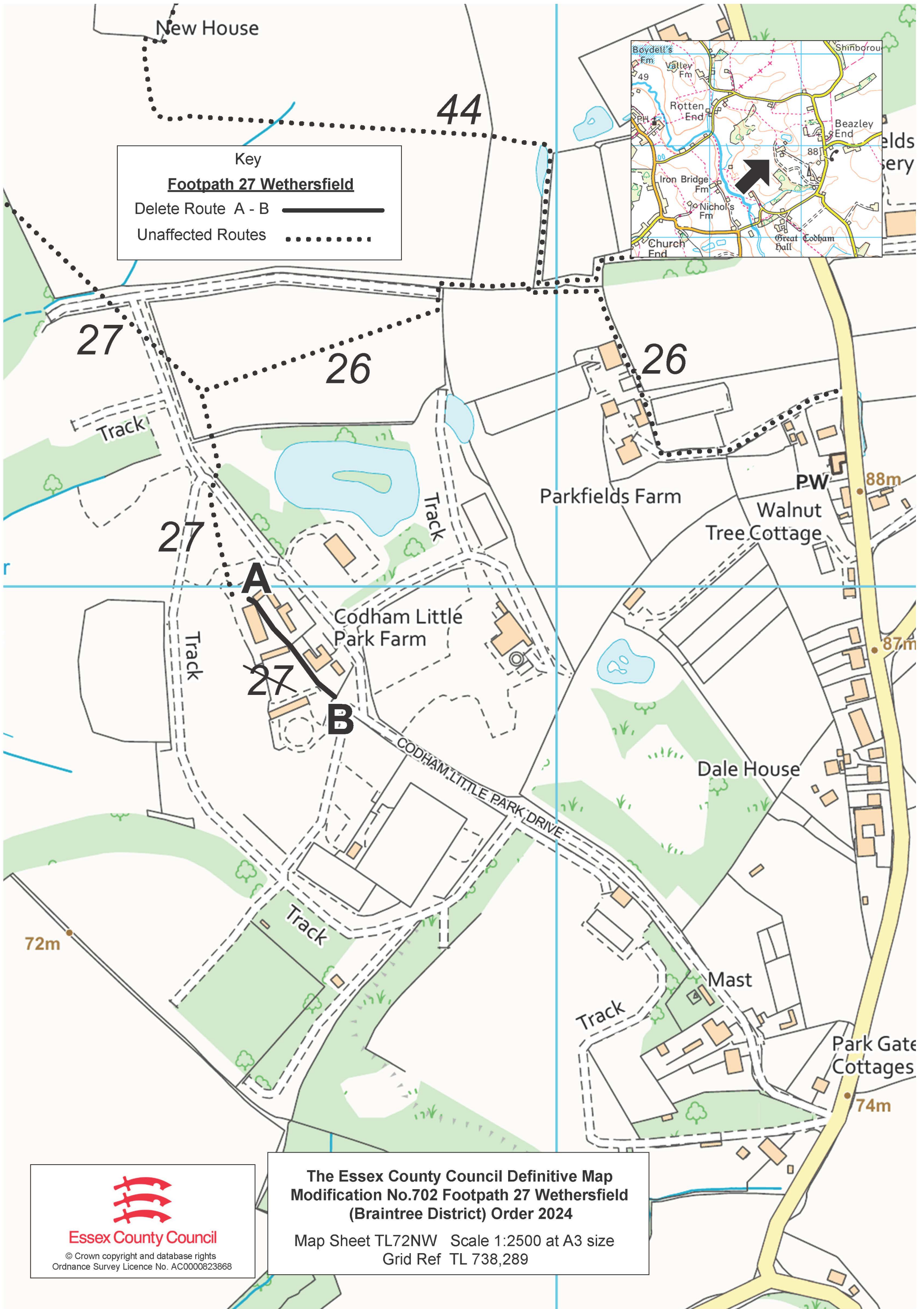
PART II

**Modifications of Definitive Statement**

**Variations of particulars of path or way**

The statement for the parish of Wethersfield shall be amended as follows: -

<b>OS Sheet No.</b>	<b>Path No.</b>	<b>Classification</b>	<b>Position and Description</b>
72 NW	27	FP	From the northern boundary of the farm buildings at Codham Littlepark Farm in a north-westerly direction past footpaths 26 and 49 to the road at Spicer's Farm.

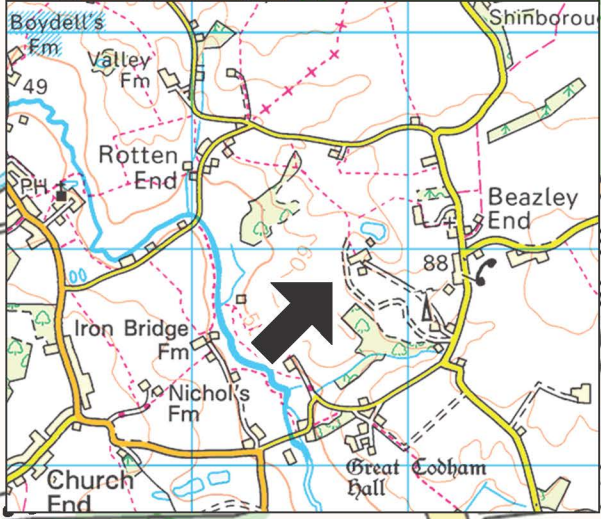


Key

**Footpath 27 Wethersfield**

Delete Route A - B ———

Unaffected Routes ·····



**The Essex County Council Definitive Map  
Modification No.702 Footpath 27 Wethersfield  
(Braintree District) Order 2024**

Map Sheet TL72NW Scale 1:2500 at A3 size  
Grid Ref TL 738,289