

**Wildlife and Countryside Act 1981**

**The Definitive Map and Statement for the County of Essex**

**The Essex County Council Definitive Map Modification No. 694  
(Restricted Byway 47 Epping Upland, Epping Forest District) Order 2022**

This Order is made by Essex County Council under Section 53(2)(b) of the Wildlife and Countryside Act 1981 "the Act" because it appears to the Secretary of State (who has directed the authority to that effect) that the Definitive Map and Statement for the County of Essex requires modification in consequence of the occurrence of an event specified in Section 53(3)(c)(i) namely, the discovery by the authority of evidence which (when considered with all other relevant evidence available to them) shows (i) that a right of way which is not shown in the map and statement subsists or is reasonably alleged to subsist over land in the area to which the map relates, being a right of way to which this Part applies.

The authority has consulted with every local authority whose area includes the land to which the order relates. The Essex County Council hereby order that:

1. For the purpose of this order the relevant date is 11 May 2022.
2. The Definitive Map and Statement for the County of Essex shall be modified as described in Part I and Part II of the Schedule and shown on the map attached to the Order.
3. This order shall take effect on the date it is confirmed and may be cited as the Essex County Council Definitive Map Modification No.694 (Restricted Byway 47 Epping Upland, Epping Forest District) Order 2022.

Given under the Common Seal of the Essex County Council this 26<sup>th</sup> day of May in the year Two Thousand and Twenty Two

The COMMON SEAL of the ESSEX )  
COUNTY COUNCIL was hereunto )  
Affixed in the presence of: )

E0408



Solicitor

Attesting Officer



Digitally  
signed by  
Essex County  
Council

Date:  
2022.05.26  
07:39:52  
+01'00'

## SCHEDULE

### PART I

#### **Modification of Definitive Map**

##### **Description of path or way to be added:**

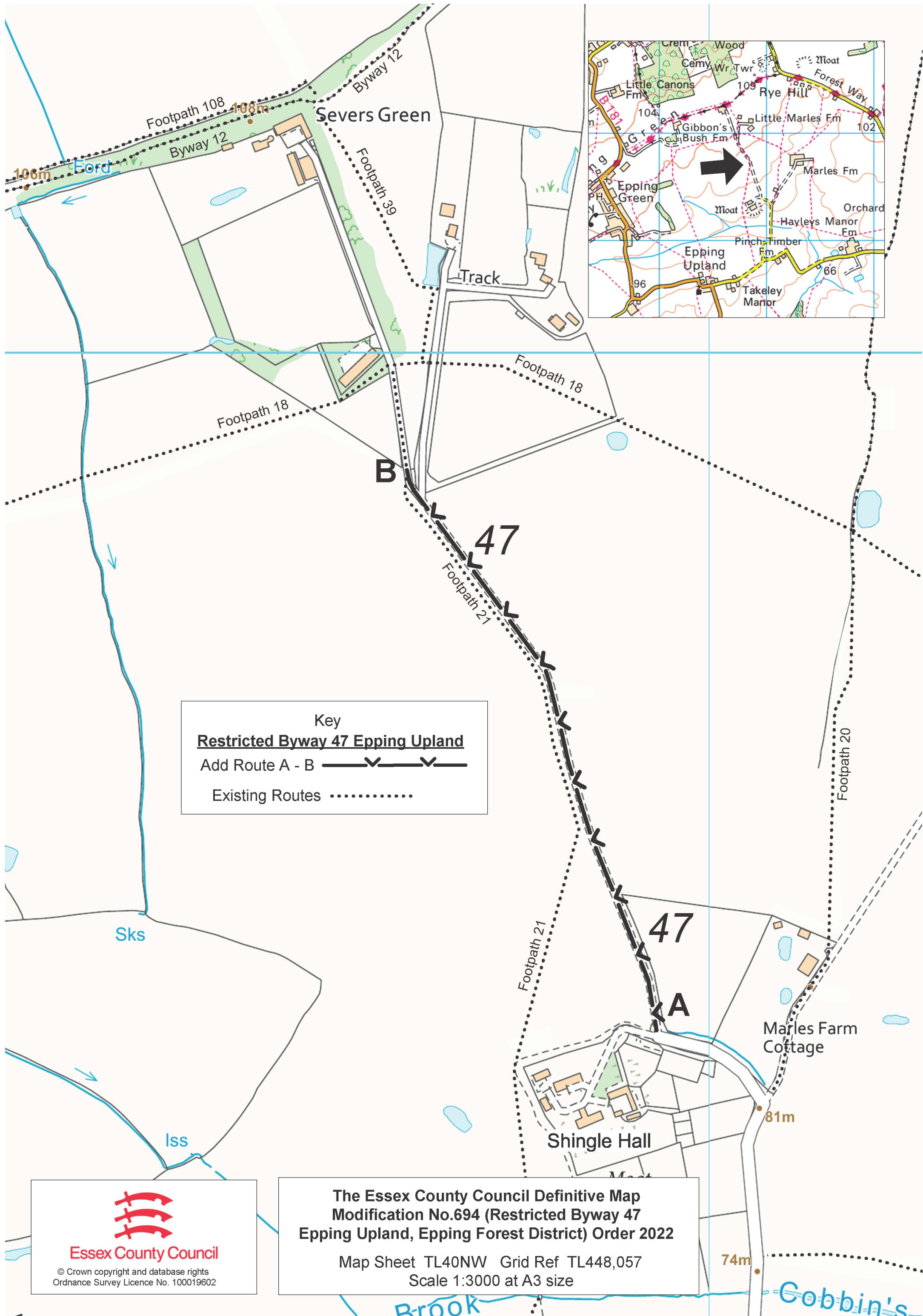
A length of Restricted Byway number 47 Epping Upland from Shingle Hall in a northerly direction to Severs Green.



### **PART II**


#### **Modifications of Definitive Statement**

The statement for the parish of Epping Upland shall be amended as by the addition of the following: -

| <b>OS Sheet No.</b> | <b>Path No.</b> | <b>Classification</b> | <b>Position and Description</b>  |
|---------------------|-----------------|-----------------------|--|
| 40 NW               | 47              | RBWY                  | From Shingle Hall in a northerly direction to Severs Green.<br><br>The nominal width of the way is three metres. |



Key  
**Restricted Byway 47 Epping Upland**  
 Add Route A - B   
 Existing Routes 



**The Essex County Council Definitive Map  
 Modification No.694 (Restricted Byway 47  
 Epping Upland, Epping Forest District) Order 2022**  
 Map Sheet TL40NW Grid Ref TL448,057  
 Scale 1:3000 at A3 size