

Wildlife and Countryside Act 1981

The Definitive Map and Statement for the County of Essex

The Essex County Council Definitive Map Modification No. 696  
Footpath 11 Liston (Braintree District) Order 2022

This Order is made by Essex County Council under Section 53(2)(b) of the Wildlife and Countryside Act 1981 "the Act" because it appears to that authority that the Definitive Map and Statement for the County of Essex requires modification in consequence of the occurrence of an event specified in Section 53(3)(c)(i) namely, the discovery by the authority of evidence which (when considered with all other relevant evidence available to them) shows (i) that a right of way which is not shown in the map and statement subsists or is reasonably alleged to subsist over land in the area to which the map relates, being a right of way to which this Part applies.

The authority has consulted with every local authority whose area includes the land to which the order relates. The Essex County Council hereby order that:

For the purpose of this order the relevant date is 22 August 2022

The Definitive Map and Statement for the County of Essex shall be modified as described in Part I and Part II of the Schedule and shown on the map attached to the Order.

This order shall take effect on the date it is confirmed and may be cited as the Essex County Council Definitive Map Modification No. 696 Footpath 11 Liston (Braintree District) Order 2022

Given under the Common Seal of the Essex County Council this 26 day of September in the year Two Thousand and Twenty Two.

The COMMON SEAL of the ESSEX )  
COUNTY COUNCIL was hereunto )  
Affixed in the presence of: )

E0468



Jacqueline Millward  
Attesting Officer



Digitally signed  
by Essex  
County Council  
Date:  
2022.09.26  
08:49:16  
+01'00'

HIGH/11489

SCHEDULE

PART I

**Modification of Definitive Map**

**Description of path or way to be added**

1. A length of public footpath numbered 11 Liston, from Footpath 2, at the approach to the Old Ballroom and Liston Hall, in a generally westerly and northerly direction for a distance of approximately 157 metres, then turning north east for a distance of approximately 113 metres to join Footpath 5. The width of the way is three metres.

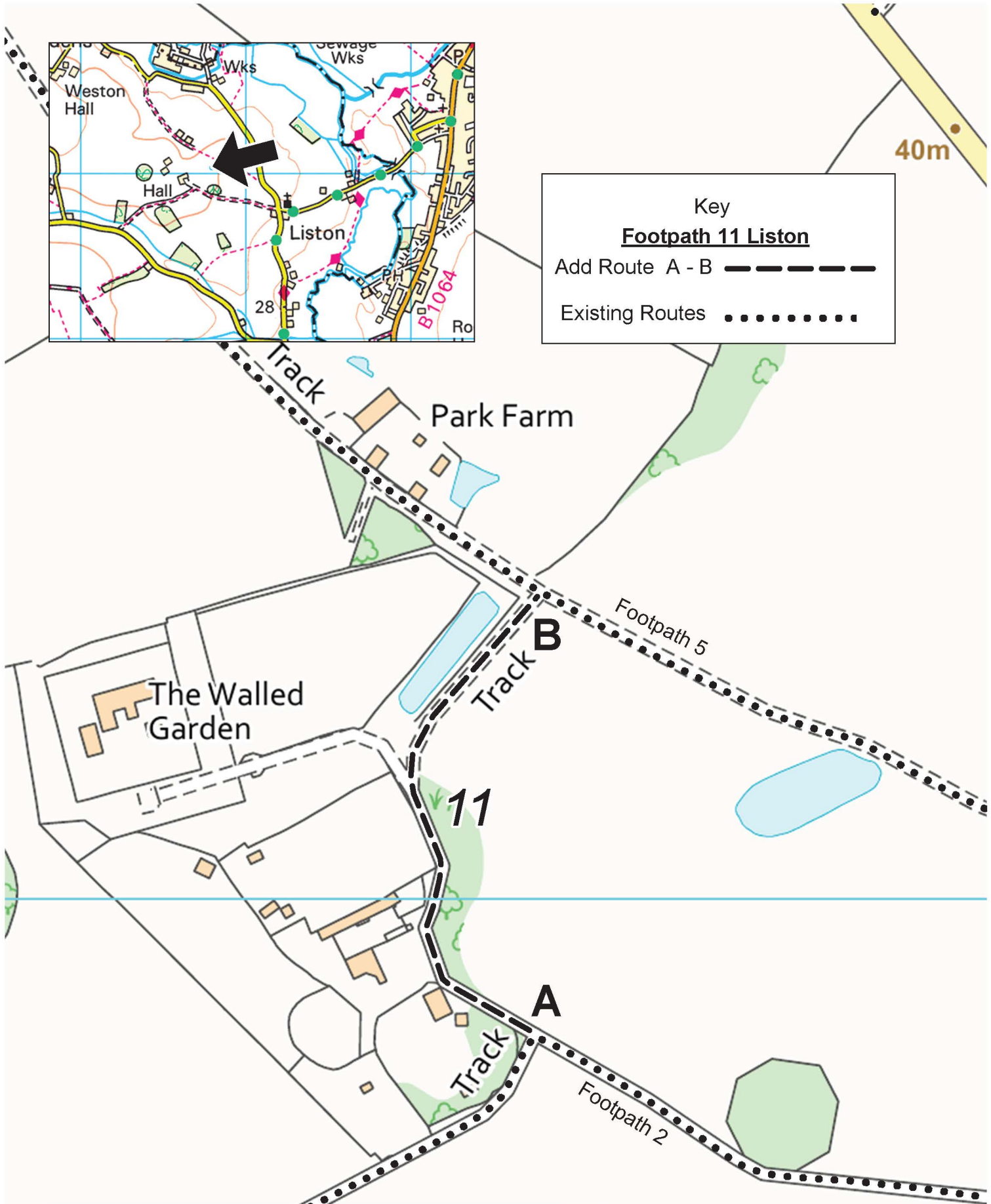
**PART II**

**Modifications of Definitive Statement**

**Variations of particulars of path or way**


**The statement for the parish of Liston shall be amended by the addition of the following: -**


<b>OS Sheet No.</b>	<b>Path No.</b>	<b>Classification</b>	<b>Position and Description</b>
TL 8444, TL 8445	11	FP	From Footpath 2, at the approach to the Old Ballroom and Liston Hall, in a generally westerly and northerly direction for a distance of approximately 157 metres, then turning north east for a distance of approximately 113 metres to join Footpath 5. The width of the way is three metres.



Key

**Footpath 11 Liston**

Add Route A - B 

Existing Routes 

**The Essex County Council Definitive Map  
Modification No.696 ( Footpath 11 Liston.  
Braintree District) Order 2022**

Map Sheets TL84NW & SW Scale 1:2500  
Grid Ref TL846,450



**Essex County Council**

© Crown copyright and database rights  
Ordnance Survey Licence No. 100019602