

Wildlife and Countryside Act 1981

The Definitive Map and Statement for the County of Essex

**The Essex County Council Definitive Map Modification No. 697
Restricted Byway 4 White Roothing, Uttlesford District Order 2023**

This Order is made by Essex County Council under Section 53(2)(b) of the Wildlife and Countryside Act 1981 “the Act” because it appears to that authority that the Definitive Map and Statement for the County of Essex requires modification in consequence of the occurrence of an event specified in Section 53(3)(c)(ii) namely, the discovery by the authority of evidence which (when considered with all other relevant evidence available to them) shows (ii) that a highway shown in the map and statement as a highway of a particular description ought to be there shown as a highway of a different description.

The authority has consulted with every local authority whose area includes the land to which the order relates. The Essex County Council hereby order that:

For the purpose of this order the relevant date is 28 February 2023.

The Definitive Map and Statement for the County of Essex shall be modified as described in Part I and Part II of the Schedule and shown on the map attached to the Order.

This order shall take effect on the date it is confirmed and may be cited as the Essex County Council Definitive Map Modification No. 697 Restricted Byway 4, Uttlesford District Order 2023.

Given under the Common Seal of the Essex County Council this 20th day of March 2023.

The COMMON SEAL of the ESSEX)
COUNTY COUNCIL was hereunto)
Affixed in the presence of:)

E0593



Attesting Officer



Digitally
signed by
Essex County
Council
Date:
2023.03.20
08:25:45 Z

HIGH/11524

SCHEDULE

PART I

Modification of Definitive Map

Description of path or way to be upgraded:

Footpath 4 White Roothing, from Cammas Lane, south of Cammas Cottage, in an easterly direction for a distance of approximately 980 metres, to the parish boundary with Aythorpe Roding on Poplars Road south of Poplars Farm, is upgraded to restricted byway. The width of the way is 3 metres

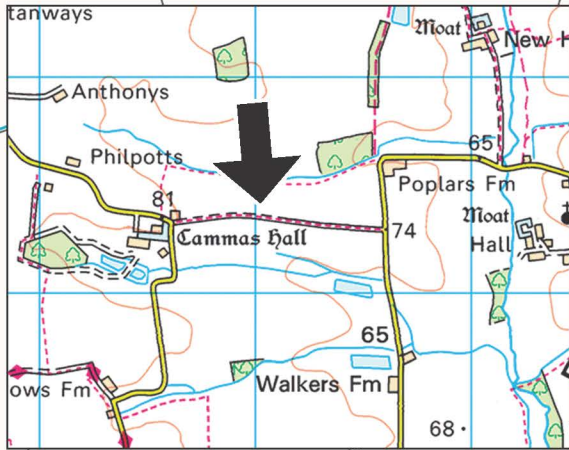
PART II

Modifications of Definitive Statement

Variations of particulars of path or way


The statement for the parish of White Roding shall be amended as follows: -


OS Sheet No.	Path No.	Classification	Position and Description
51 NE	4	RBWY	From Cammas Lane, south of Cammas Cottage, in an easterly direction for a distance of approximately 980 metres, to the parish boundary with Aythorpe Roding on Poplars Road, south of Poplars Farm. The width of the way is 3 metres.

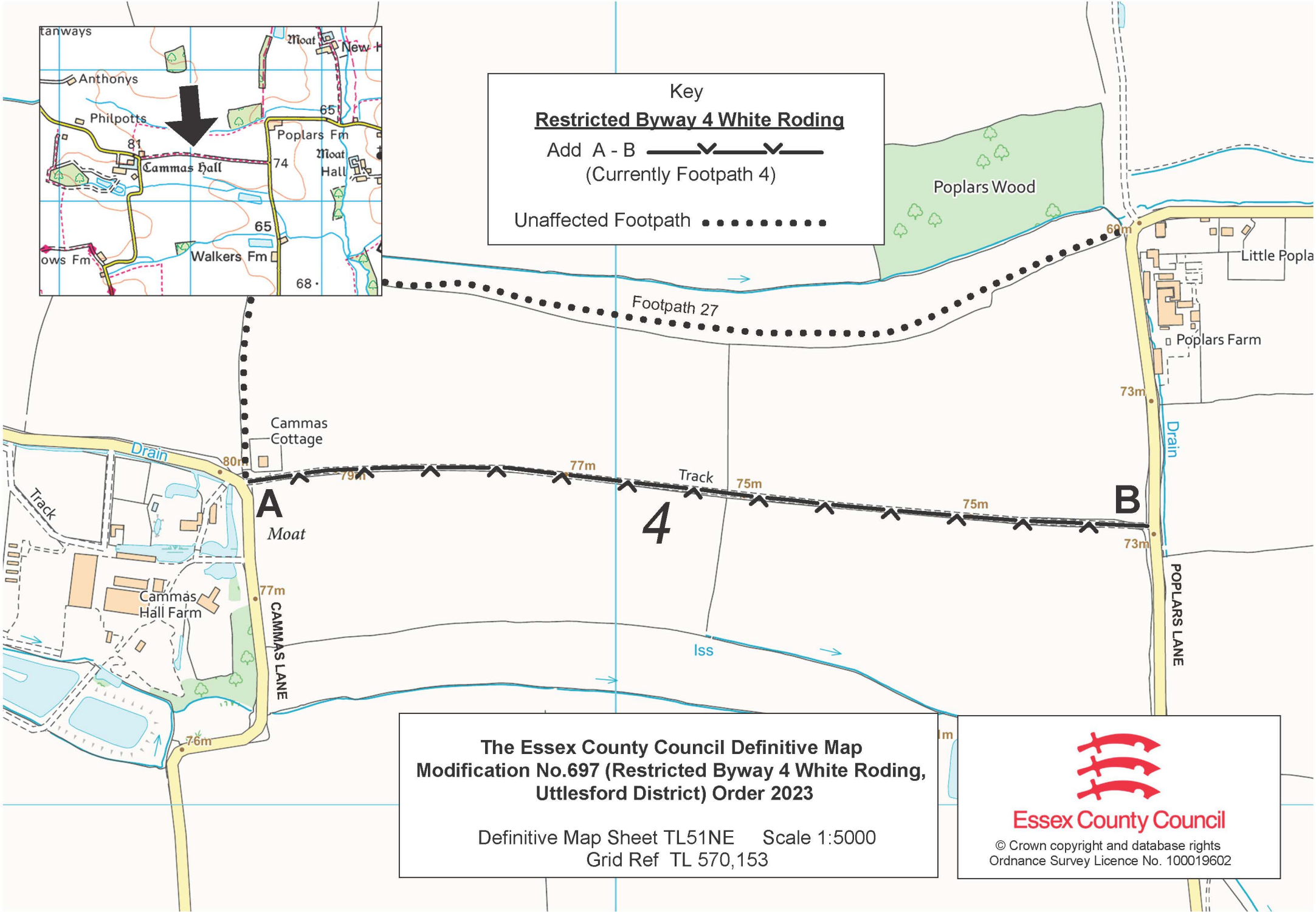


Key

Restricted Byway 4 White Roding


Add A - B 
(Currently Footpath 4)

Unaffected Footpath 



**The Essex County Council Definitive Map
Modification No.697 (Restricted Byway 4 White Roding,
Uttlesford District) Order 2023**

Definitive Map Sheet TL51NE Scale 1:5000
Grid Ref TL 570,153



Essex County Council

© Crown copyright and database rights
Ordnance Survey Licence No. 100019602