

ESSEX COUNTY COUNCIL

PUBLIC PATH DIVERSION ORDER 2024

FOOTPATH 28 EPPING

IN THE DISTRICT OF EPPING FOREST

HIGHWAYS ACT 1980 - SECTION 119

PUBLIC PATH DIVERSION ORDER

ESSEX COUNTY COUNCIL
HIGHWAYS ACT 1980 – SECTION 119
PUBLIC PATH DIVERSION ORDER
FOOTPATH 28 EPPING

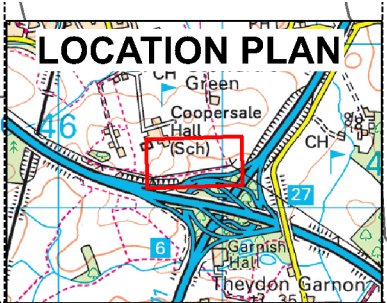
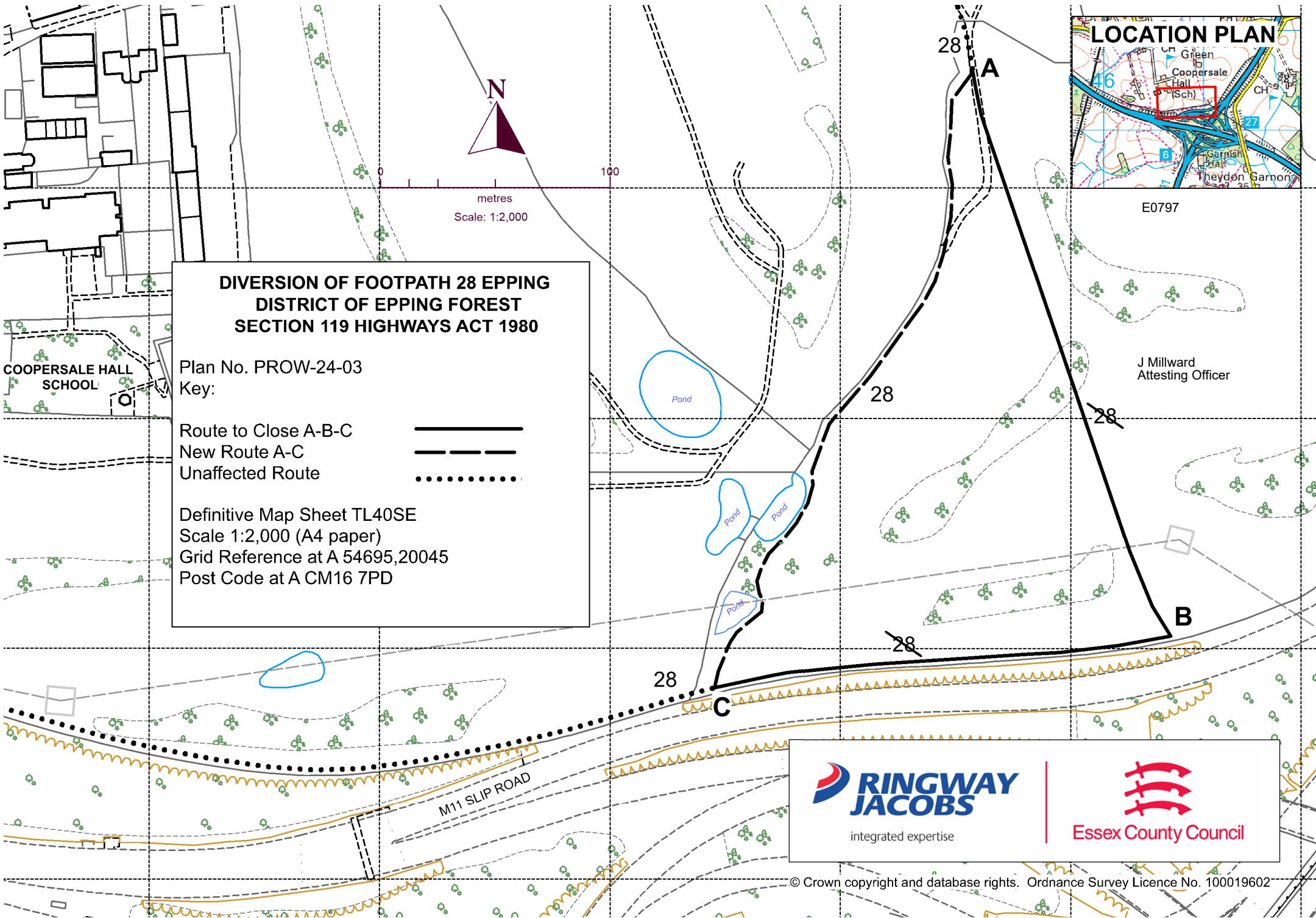
This Order is made by Essex County Council (“the authority”) under section 119 of the Highways Act 1980 (“the 1980 Act”) because it appears to the authority that in the interest of the owners of the land crossed by the footpath described in paragraph 1 of this order it is expedient that the line of the path should be diverted.

The landowners have agreed to defray any compensation which becomes payable in consequence of the coming into force of this order and any expenses incurred in the order making and bringing the new site of the path into a fit condition for use by the public.

Epping Forest District Council have been consulted as required by section 120(2) of the 1980 Act.

BY THIS ORDER:

- 1) The public right of way over the land at Epping Golf Course known as Footpath 28 Epping in the District of Epping Forest and shown by a bold continuous line on the order map numbered PROW-24-03 contained in this order and described in Part 1 of the Schedule to this order shall be stopped up after 35 days from the date of confirmation of this order.
- 2) There shall at the end of 28 days from the date of confirmation of this order be a public footpath over land at Epping Golf Course known as Footpath 28 Epping in the District of Epping Forest as described in Part 2 of the Schedule and shown by a bold broken line on the order map numbered PROW-24-03 contained in this order.



**DIVERSION OF FOOTPATH 28 EPPING
DISTRICT OF EPPING FOREST
SECTION 119 HIGHWAYS ACT 1980**

Plan No. PROW-24-03

Key:

- Route to Close A-B-C
- New Route A-C
- Unaffected Route

Definitive Map Sheet TL40SE
Scale 1:2,000 (A4 paper)
Grid Reference at A 54695,20045
Post Code at A CM16 7PD

E0797

J Millward
Attesting Officer



SCHEDULE

(PART 1)

DESCRIPTION OF SITE OF EXISTING PATH OR WAY

A part length of Footpath 28 Epping of unknown width shown by a bold continuous line on the order map commencing from point **A** at grid reference 54695,20045 heading in a south easterly direction across the golf green for a distance of approximately 260 metres to point **B** at grid reference 54704,20020 then continuing in a westerly direction following the southern boundary of the golf course for a final distance of approximately 200 metres to point **C** at grid reference 54684,20018 where it continues unaffected.

(PART 2)

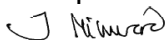
DESCRIPTION OF SITE OF NEW PATH OR WAY

A footpath being 2 metres in width shown by a bold broken line on the order map commencing at the aforementioned point **A** heading in a generally south westerly direction along the edge of the golf green and ponds for a total distance of approximately 304 metres to the aforementioned point **C** where it continues unaffected.

The Common Seal of Essex County Council was hereunto affixed on the
eighteenth day of April 2024

E0797

in the presence of



Jacqueline Millward
Attesting Officer

Dated: 18th April 2024

PUBLIC PATH DIVERSION ORDER

**HIGHWAYS ACT 1980
SECTION 119**

Footpath 28 Epping in the District of
Epping Forest

Paul Turner
Director, Legal and Assurance

Seax House
Victoria Road South
Chelmsford
Essex
CM1 1QH