

ESSEX COUNTY COUNCIL

**PUBLIC PATH DIVERSION ORDER 2024
FOOTPATHS 20 AND 21 HELIONS BUMPSTEAD
IN THE DISTRICT OF BRAINTREE**

**HIGHWAYS ACT 1980 - SECTION 119
PUBLIC PATH DIVERSION ORDER**

ESSEX COUNTY COUNCIL
HIGHWAYS ACT 1980 – SECTION 119
PUBLIC PATH DIVERSION ORDER
FOOTPATHS 20 AND 21 HELIONS BUMPSTEAD

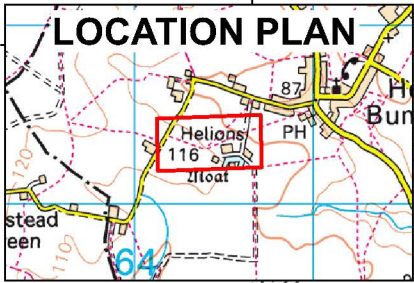
This Order is made by Essex County Council (“the authority”) under section 119 of the Highways Act 1980 (“the 1980 Act”) because it appears to the authority that in the interest of the owners of the land crossed by the footpaths described in paragraph 1 of this order it is expedient that the line of the paths should be diverted.

The Applicants have agreed to defray any compensation which becomes payable in consequence of the coming into force of this order and any expenses incurred in the order making and bringing the new site of the paths into a fit condition for use by the public.

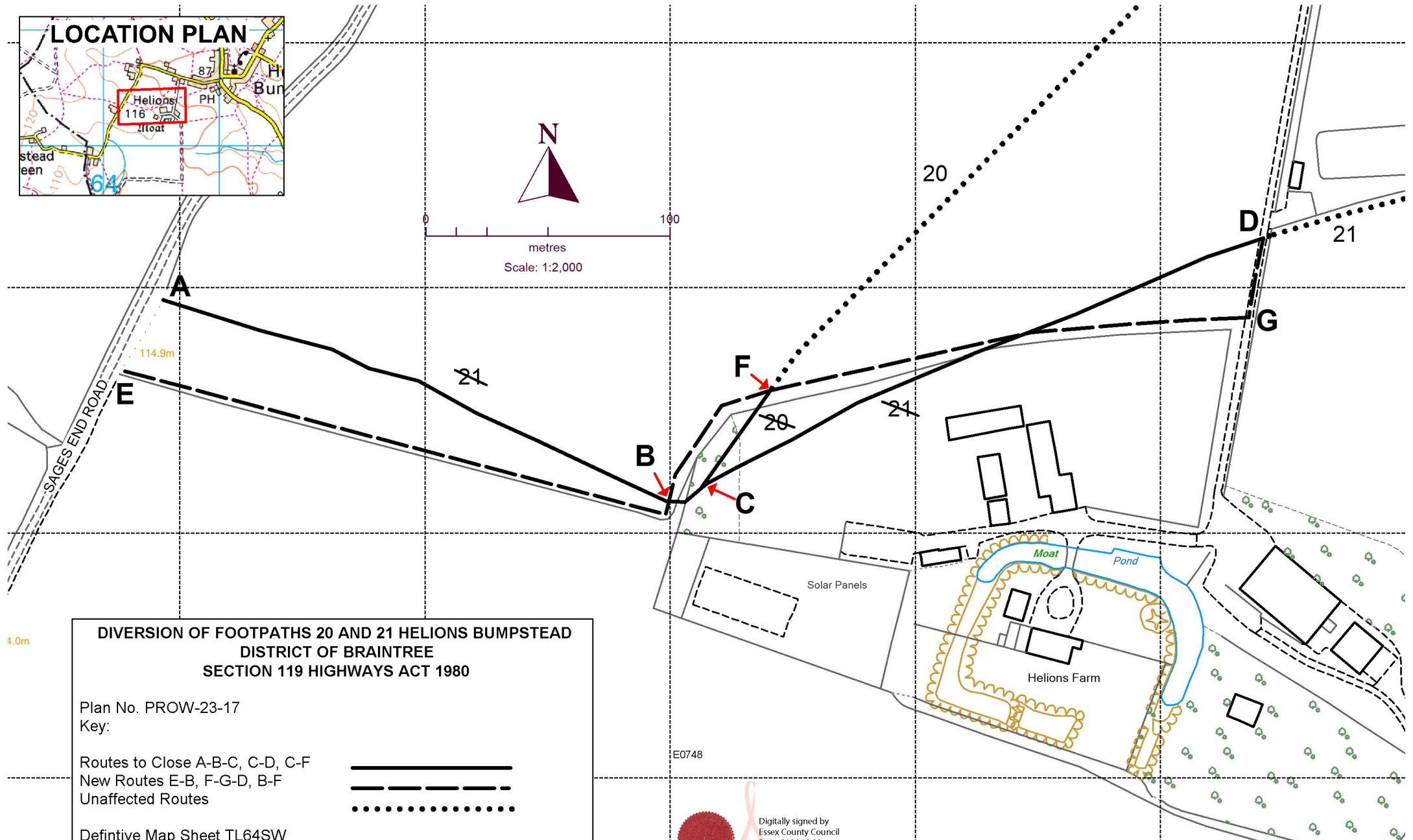
Braintree District Council have been consulted as required by section 120(2) of the 1980 Act.

BY THIS ORDER:

- 1) The public rights of way over the land situated at Helions Farm known as Footpaths 20 and 21 Helions Bumpstead in the District of Braintree and shown by bold continuous lines on the order map numbered PROW-23-17 contained in this order and described in Part 1 of the Schedule to this order shall be stopped up after 35 days from the date of confirmation of this order.
- 2) There shall at the end of 28 days from the date of confirmation of this order be public footpaths over land situated at Helions Farm known as Footpaths 20 and 21 Helions Bumpstead in the District of Braintree as described in Part 2 of the Schedule and shown by bold broken lines on the order map numbered PROW-23-17 contained in this order.






0 100
metres
Scale: 1:2,000



4.0m

DIVERSION OF FOOTPATHS 20 AND 21 HELIONS BUMPSTEAD DISTRICT OF BRAINTREE SECTION 119 HIGHWAYS ACT 1980

Plan No. PROW-23-17
Key:

Routes to Close A-B-C, C-D, C-F 
New Routes E-B, F-G-D, B-F 
Unaffected Routes 

Definitive Map Sheet TL64SW
Scale 1:200 (A4 paper)
Grid Reference at A 56419, 24139
Post Code at A CB9 7AW

E0748



In the presence of
J Millward
Attesting Officer

SCHEDULE

(PART 1)

DESCRIPTION OF SITE OF EXISTING PATHS OR WAYS

Footpath 21 Helions Bumpstead

(i) A-B-C

A part length of Footpath 21 Helions Bumpstead of unknown width shown by a bold continuous line on the order map commencing from Sages End Road at point **A** at grid reference 56419,24139 running across an agricultural field in a south easterly direction for a distance of approximately 220 metres to point **B** at grid reference 56439,24131 then continuing in an east then north easterly direction through a hedge boundary for a distance of approximately 18 metres to point **C** at grid reference 56441,24132.

(ii) C-D

A further part length of Footpath 21 Helions Bumpstead of unknown width shown by a bold continuous line on the order map commencing from the aforementioned point **C** at its junction with Footpath 20 Helions Bumpstead running in a north easterly direction across a private garden passing through a hedge boundary then continuing across an agricultural field for a final distance of approximately 248 metres to point **D** at grid reference 56464,24142.

Footpath 20 Helions Bumpstead

(iii) C-F

A part length of Footpath 20 Helions Bumpstead of unknown width shown by a bold continuous line on the order map commencing from the aforementioned point **C** at its junction with Footpath 21 Helions Bumpstead running in a north easterly direction across a private garden passing through a hedge boundary for a total distance of approximately 46 metres to point **F** at grid reference 56444,24135.

(PART 2)
DESCRIPTION OF SITE OF NEW PATHS OR WAYS

Footpath 21 Helions Bumpstead

(i) E-B

A footpath being 2 metres in width shown by a bold broken line on the order map commencing at point **E** at grid reference 56417,24136 on Sages Green End Road approximately 33 metres further south from the aforementioned point **A** running along the edge of a field boundary in a south easterly then northerly direction for a total distance of approximately 233 metres to the aforementioned point **B**.

(ii) F-G-D

A further part length of footpath being 2 metres in width shown by a bold broken line on the order map commencing at the aforementioned point **F** running in an easterly direction along the edge of a field boundary for a distance of approximately 197 metres to point **G** at grid reference 56463,24138 then continuing in a northerly direction along a surfaced driveway for a final distance of approximately 33 metres to the aforementioned point **D**.

Footpath 20 Helions Bumpstead

(iii) B-F

A footpath being 2 metres in width shown by a bold broken line on the order map commencing at the aforementioned point **B** running in a north easterly direction following a field edge boundary for a total distance of approximately 65 metres to the aforementioned point **F**.

The Common Seal of Essex County Council was hereunto affixed on the twelfth day of January 2024.

E0748

in the presence of

J Millward

Jacqueline Millward
Attesting Officer



Digitally signed
by Essex
County Council
Date:
2024.01.12
08:26:03 Z

Dated: 12th day of January 2024

PUBLIC PATH DIVERSION ORDER

**HIGHWAYS ACT 1980
SECTION 119**

Footpaths 20 and 21 in the parish of Helions
Bumpstead in the District of Braintree

Paul Turner
Director, Legal and Assurance

Seax House
Victoria Road South
Chelmsford
Essex
CM1 1QH

**HIGHWAYS ACT 1980
SECTION 119**

PUBLIC PATH DIVERSION ORDER 2024

FOOTPATHS 20 AND 21 HELIONS BUMPSTEAD

IN THE DISTRICT OF BRAINTREE

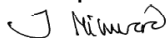
ESSEX COUNTY COUNCIL in exercise of the powers conferred upon them in that behalf, hereby confirm the foregoing Order:

THIS ORDER IS HEREBY CONFIRMED AS UNOPPOSED ORDER

The COMMON SEAL of the ESSEX COUNTY COUNCIL was hereunto affixed on the nineteenth day of March 2024

E0775

in the presence of



Jacqueline Millward
Attesting Officer

Dated: 19th March 2024

CONFIRMATION ORDER

PUBLIC PATH DIVERSION ORDER

**HIGHWAYS ACT 1980
SECTION 119**

Footpaths 20 and 21 Helions Bumpstead
in the District of Braintree

PAUL TURNER
Director, Legal and Assurance

Essex County Council
Seax House
Victoria Road South
Chelmsford
Essex
CM1 1QH