

ESSEX COUNTY COUNCIL

PUBLIC PATH DIVERSION ORDER 2023

FOOTPATH 28 SOUTH HANNINGFIELD

IN THE CITY OF CHELMSFORD

HIGHWAYS ACT 1980 - SECTION 119

PUBLIC PATH DIVERSION ORDER

PUBLIC PATH DIVERSION ORDER
HIGHWAYS ACT 1980 – SECTION 119
ESSEX COUNTY COUNCIL
FOOTPATH 28 SOUTH HANNINGFIELD

This Order is made by Essex County Council (“the authority”) under section 119 of the Highways Act 1980 (“the 1980 Act”) because it appears to the authority that in the interest of the owner of the land crossed by the footpath described in paragraph 1 of this order it is expedient that the line of the path should be diverted.

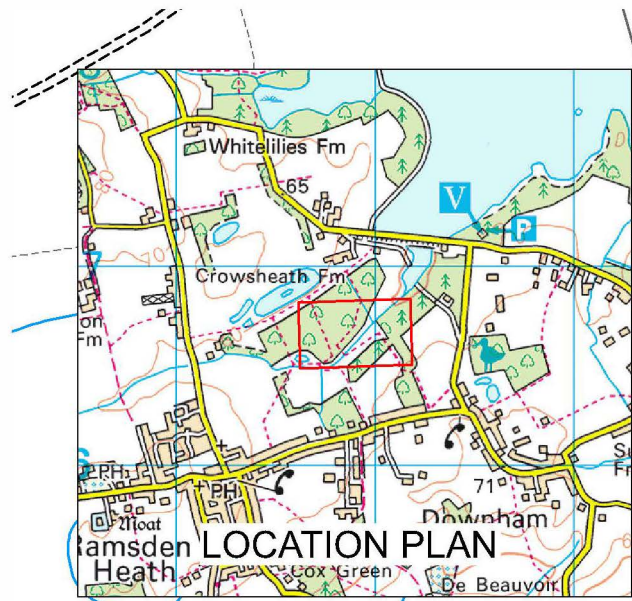
The landowner has agreed to defray any compensation which becomes payable in consequence of the coming into force of this order and any expenses which are incurred in the order making and bringing the new site of the path into a fit condition for use by the public.

Chelmsford City Council have been consulted as required by section 120(2) of the 1980 Act.

BY THIS ORDER:

- 1) The public right of way over land situated south of Crowsheath Farm Fishing Lake known as Footpath 28 South Hanningfield in the City of Chelmsford and shown by a bold continuous line on the order map numbered PROW-23-07 rev.24.04.23 contained in this order and described in Part 1 of the Schedule to this order shall be stopped up after 35 days from the date of confirmation of this order.

- 2) There shall at the end of 28 days from the date of confirmation of this order be a public footpath over land situated south of Crowsheath Farm Fishing Lake known as Footpath 28 South Hanningfield in the City of Chelmsford as described in Part 2 of the Schedule and shown by a bold broken line on the order map numbered PROW-23-07 rev.24.04.23 contained in this order.



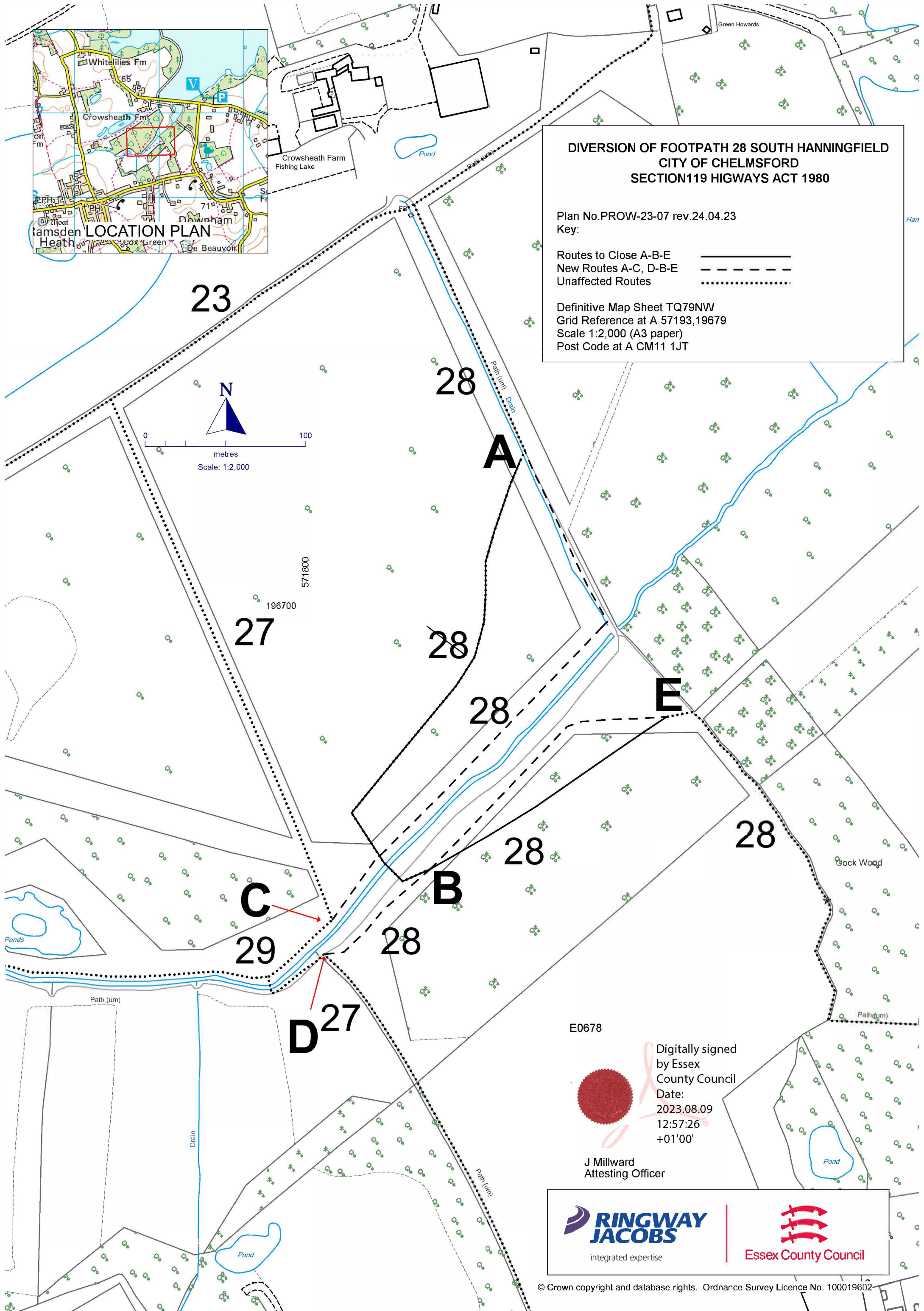
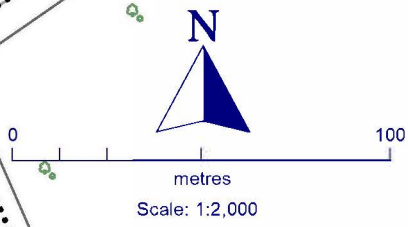
**DIVERSION OF FOOTPATH 28 SOUTH HANNINGFIELD
CITY OF CHELMSFORD
SECTION 119 HIGHWAYS ACT 1980**

Plan No. PROW-23-07 rev. 24.04.23

Key:

- Routes to Close A-B-E
- New Routes A-C, D-B-E
- Unaffected Routes

Definitive Map Sheet TQ79NW
Grid Reference at A 57193, 19679
Scale 1:2,000 (A3 paper)
Post Code at A CM11 1JT



E0678



Digitally signed
by Essex
County Council
Date:
2023.08.09
12:57:26
+01'00'

J Millward
Attesting Officer



SCHEDULE

(PART 1)

DESCRIPTION OF SITE OF EXISTING PATH OR WAY

A part length of Footpath 28 South Hanningfield of unknown width shown by a bold continuous line on the order map commencing from point **A** at grid reference 57193,19679 on a grass track between wooded areas running in a generally south westerly then south easterly direction through a wooded area and across grass tracks and a watercourse for a distance of approximately 311 metres to point **B** at grid reference 57186,19652 where it continues in a north easterly direction across a grass track and through a wooded area for a final distance of approximately 194 metres to point **E** at grid reference 57202,19663 at a point on a grassed area located between two wooded areas where it continues unaffected.

(PART 2)

DESCRIPTION OF SITE OF NEW PATH OR WAY

i) A footpath being 2 metres in width shown by a bold broken line on the order map commencing at the aforementioned point **A** running in a south easterly then south westerly direction along grass tracks between wooded areas for a total distance of approximately 371 metres to point **C** at grid reference 57181,19650 where it connects to Footpath 27 South Hanningfield on the north side of a treeline and watercourse.

ii) A further section commencing at point **D** at grid reference 57181,19648 located on the south side of a treeline and watercourse running in a north easterly then east north easterly direction along a grass track and through a grassed area for a total distance of approximately 273 metres to the aforementioned point **E** where it continues unaffected.

The COMMON SEAL of the ESSEX COUNTY COUNCIL was hereunto affixed on the Ninth day of August 2023

E0678

In the presence of
Jacqueline Millward
Attesting Officer



Digitally
signed by
Essex County
Council
Date:
2023.08.09
12:58:48[®]
+01'00'

Dated: 9th August 2023

PUBLIC PATH DIVERSION ORDER

**HIGHWAYS ACT 1980
SECTION 119**

Footpath 28 South Hanningfield in the
City of Chelmsford

Paul Turner
Director, Legal and Assurance

Seax House
Victoria Road South
Chelmsford
Essex
CM1 1QH

**HIGHWAYS ACT 1980
SECTION 119**

PUBLIC PATH DIVERSION ORDER 2023

FOOTPATH 28 SOUTH HANNINGFIELD

IN THE CITY OF CHELMSFORD

ESSEX COUNTY COUNCIL in exercise of the powers conferred upon them in that behalf, hereby confirm the foregoing Order:

THIS ORDER IS HEREBY CONFIRMED AS UNOPPOSED ORDER

The COMMON SEAL of the ESSEX COUNTY COUNCIL was hereunto affixed on the Fifteenth day of November 2023

E0727

in the presence of
Jacqueline Millward
Attesting Officer

Dated: 15th day of November 2023

CONFIRMATION ORDER

PUBLIC PATH DIVERSION ORDER

**HIGHWAYS ACT 1980
SECTION 119**

Footpath 28 in South Hanningfield
in the City of Chelmsford

PAUL TURNER
Director, Legal and Assurance

Essex County Council
Seax House
Victoria Road South
Chelmsford
Essex
CM1 1QH