

ESSEX COUNTY COUNCIL

PUBLIC PATH DIVERSION ORDER 2023

BRIDLEWAY 14 WIDDINGTON

IN THE DISTRICT OF UTTLESFORD

HIGHWAYS ACT 1980 - SECTION 119

PUBLIC PATH DIVERSION ORDER

PUBLIC PATH DIVERSION ORDER
HIGHWAYS ACT 1980 – SECTION 119
ESSEX COUNTY COUNCIL
BRIDLEWAY 14 WIDDINGTON

This Order is made by Essex County Council (“the authority”) under section 119 of the Highways Act 1980 (“the 1980 Act”) because it appears to the authority that in the interest of the owner of the land crossed by the footpath described in paragraph 1 of this order it is expedient that the line of the path should be diverted.

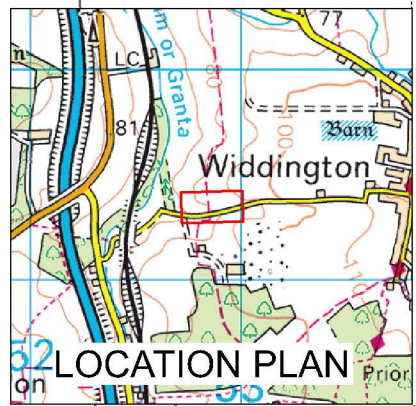
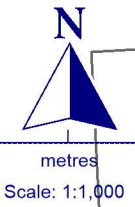
The landowner has agreed to defray any compensation which becomes payable in consequence of the coming into force of this order and any expenses incurred in the order making and bringing the new site of the path into a fit condition for use by the public.

Uttlesford District Council have been consulted as required by section 120(2) of the 1980 Act.

BY THIS ORDER:

1) The public right of way over the land situated north and south of Hollow Road known as Bridleway 14 Widdington in the District of Uttlesford and shown by bold continuous lines on the order map numbered PROW-23-04 rev.08.03.23 contained in this order and described in Part 1 of the Schedule to this order shall be stopped up after 35 days from the date of confirmation of this order.

2) There shall at the end of 28 days from the date of confirmation of this order be a public bridleway over land situated north and south of Hollow Road known as Bridleway 14 Widdington in the District of Uttlesford as described in Part 2 of the Schedule and shown by bold broken lines on the order map numbered PROW-23-04 rev.08.03.23 contained in this order.

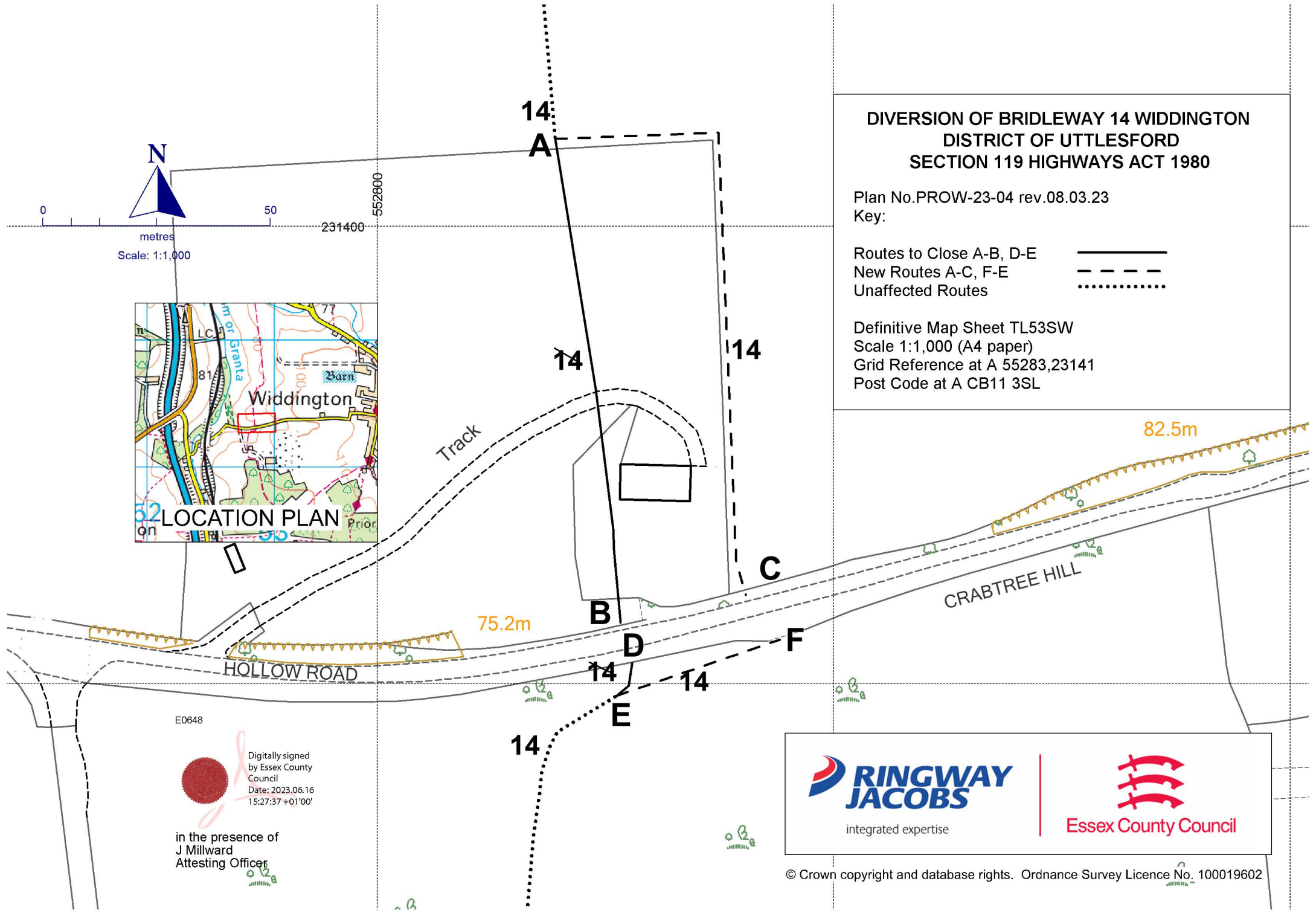


DIVERSION OF BRIDLEWAY 14 WIDDINGTON DISTRICT OF UTTLESFORD SECTION 119 HIGHWAYS ACT 1980

Plan No. PROW-23-04 rev.08.03.23
Key:

- Routes to Close A-B, D-E
- New Routes A-C, F-E
- Unaffected Routes

Definitive Map Sheet TL53SW
Scale 1:1,000 (A4 paper)
Grid Reference at A 55283,23141
Post Code at A CB11 3SL



E0648

 Digitally signed
by Essex County
Council
Date: 2023.06.16
15:27:37 +01'00'

in the presence of
J Millward
Attesting Officer



integrated expertise



Essex County Council

SCHEDULE

(PART 1)

DESCRIPTION OF SITE OF EXISTING PATH OR WAY

Part lengths of Bridleway 14 Widdington of unknown width shown by bold continuous lines on the order map commencing from point **A** at grid reference 55283,23141 north of a paddock area running in a southerly direction through the paddock area for a total distance of approximately 107 metres to point **B** at grid reference 55285,23131 where it connects to Hollow Road.

A further section of Bridleway 14 Widdington commencing from point **D** at grid reference 55285,23130 on the southern side of Hollow Road running in a generally southerly direction across a grass area for a total distance of approximately 8 metres to point **E** at grid reference 55285,23129 where it continues unaffected.

(PART 2)

DESCRIPTION OF SITE OF NEW PATH OR WAY

A bridleway being 3 metres in width shown by bold broken lines on the order map commencing at the aforementioned point **A** running in first an easterly then southerly direction around the outside of the paddock area for a total distance of approximately 137 metres to point **C** at grid reference 55288,23131 where it meets Hollow Road.

A further section of Bridleway commencing at point **F** at grid reference 55288,23130 running in a south westerly direction across a grass area for a total distance of approximately 37 metres to the aforementioned point **E** where it continues unaffected.

The COMMON SEAL of ESSEX COUNTY COUNCIL was hereunto affixed on the Sixteenth day of June 2023

E0648

In the presence of
Jacqueline Millward
Attesting Officer



Digitally signed
by Essex
County Council
Date:
2023.06.16
15:28:54
+01'00'

Dated: 16th June 2023

PUBLIC PATH DIVERSION ORDER

**HIGHWAYS ACT 1980
SECTION 119**

Bridleway 14 Widdington
in the District of Uttlesford

Paul Turner
Director, Legal and Assurance

Seax House
Victoria Road South
Chelmsford
Essex
CM1 1QH

**HIGHWAYS ACT 1980
SECTION 119**

PUBLIC PATH DIVERSION ORDER 2023

BRIDLEWAY 14 WIDDINGTON

IN THE DISTRICT OF UTTLESFORD

ESSEX COUNTY COUNCIL in exercise of the powers conferred upon them in that behalf, hereby confirm the foregoing Order:

THIS ORDER IS HEREBY CONFIRMED AS UNOPPOSED ORDER

The COMMON SEAL of the ESSEX COUNTY COUNCIL was hereunto affixed on the Sixth day of November 2023

E0720

in the presence of
Jacqueline Millward
Attesting Officer

Dated: 6th day of November 2023

CONFIRMATION ORDER

PUBLIC PATH DIVERSION ORDER

**HIGHWAYS ACT 1980
SECTION 119**

Bridleway 14 in Widdington
in the District of Uttlesford

PAUL TURNER
Director, Legal and Assurance

Essex County Council
Seax House
Victoria Road South
Chelmsford
Essex
CM1 1QH