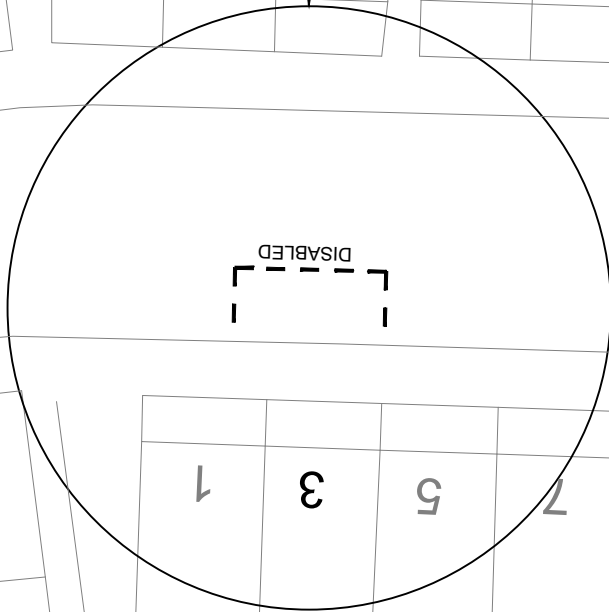


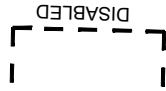


Upgrade Disabled
Parking Bay

2 4 6 8 10 12 14 16 18 20 22



MORANT ROAD



1 3 5 7 9 11 13 15 17 19

South side from the boundary of 3 and 5 Morrant Road, westwards for a distance of 5.0 metres.
New sign to diagram 661A to go on fence of No.3.

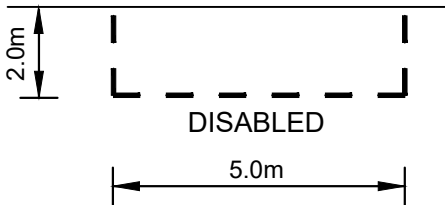


Diagram No: 1028.3



Diagram No: 661A

Notes

1. Do not scale.
2. Letters in white thermoplastic screed, 350mm high.
3. Intermittent line in white thermoplastic screed, 600mm line, 600mm gap, 50mm wide.



Essex Highways, Seax House, Victoria Road South,
Chelmsford, CM1 1QH.
Tel: 0345 6037631 © Essex County Council

DRAWING TITLE

DISABLED PARKING BAYS
3 MORANT ROAD
COLCHESTER
CO1 2HZ

DRAWING STATUS

CONSTRUCTION

Rev.	Date	Description of revision	Drawn	Checked	Reviewed	Approved

DRAWING UNITS U.N.O.

SCALE AT A4 (210x297mm)

DIMENSIONS IN MILLIMETRES

N.T.S.

DESIGNED	DRAWN	CHECKED	REVIEWED	APPROVED
JW	JW	KAEM	JW	SJW
DATE	DATE	DATE	DATE	DATE
26/07/21	26/07/21	XX/07/21	XX/07/21	XX/07/21

DRAWING No.	REV.
2726589	

