

Tile Reference:

TL455 022



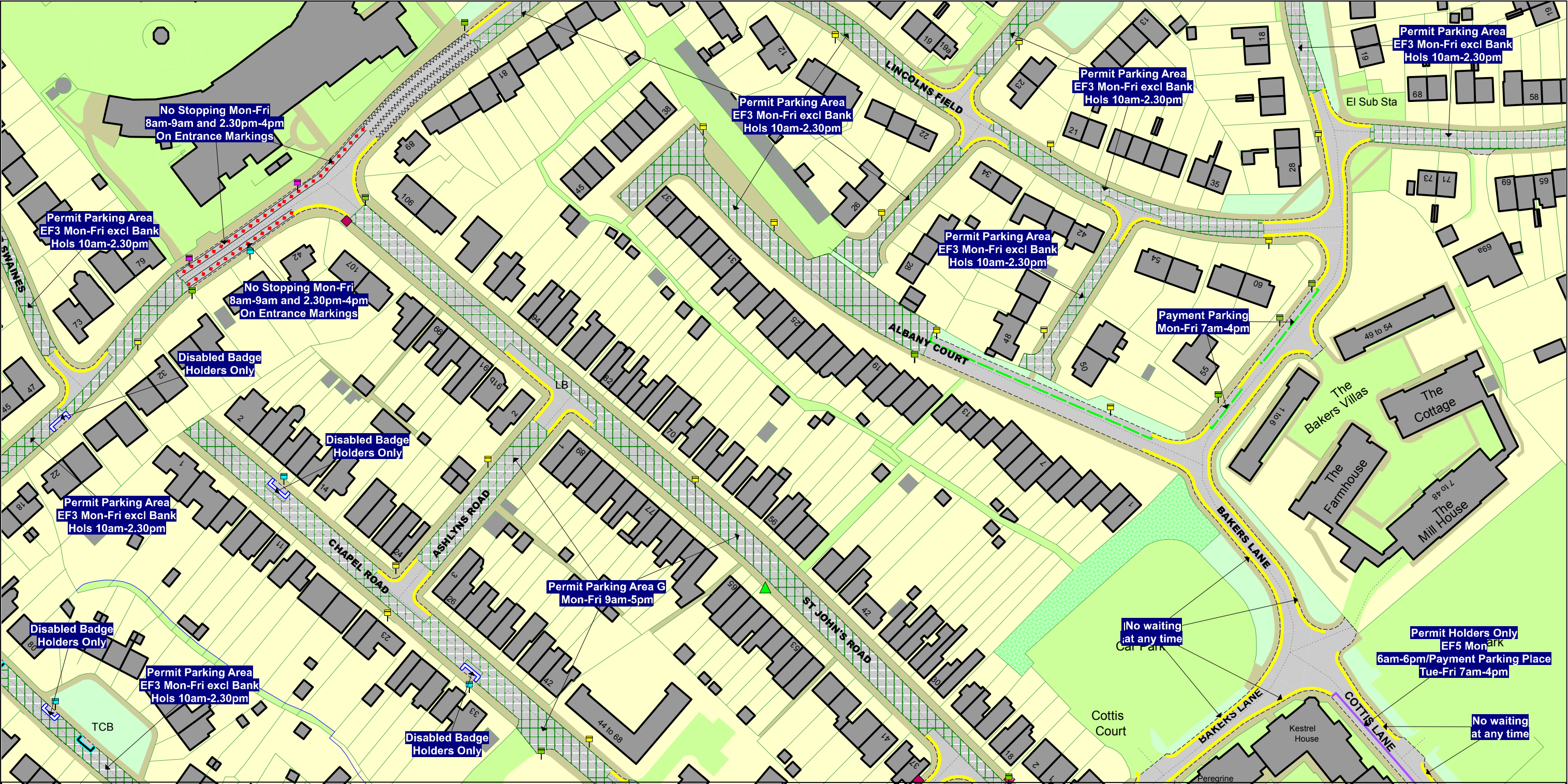
The North Essex Parking Partnership
PO Box 5575
Town Hall
Colchester
CO1 9LT



Essex County Council
County Hall
Chelmsford
Essex

Sheet Revision Number: 0

Sheet Active From: 01/11/2019



SEE STATIC MAP SCHEDULE LEGEND FOR RESTRICTIONS DISPLAYED

Scale - 1 : 1250 @ A3 0 Metres 100

Title - North Essex Partnership -Street Waiting, Loading and Parking Plans

Produced from Ordnance Survey 1:1250 mapping with permission of the Controller of Her Majesty's Stationary Office (c) Crown Copyright Licence No. 100019602. Unauthorised reproduction infringes Crown Copyright and may lead to prosecution or Civil Proceedings

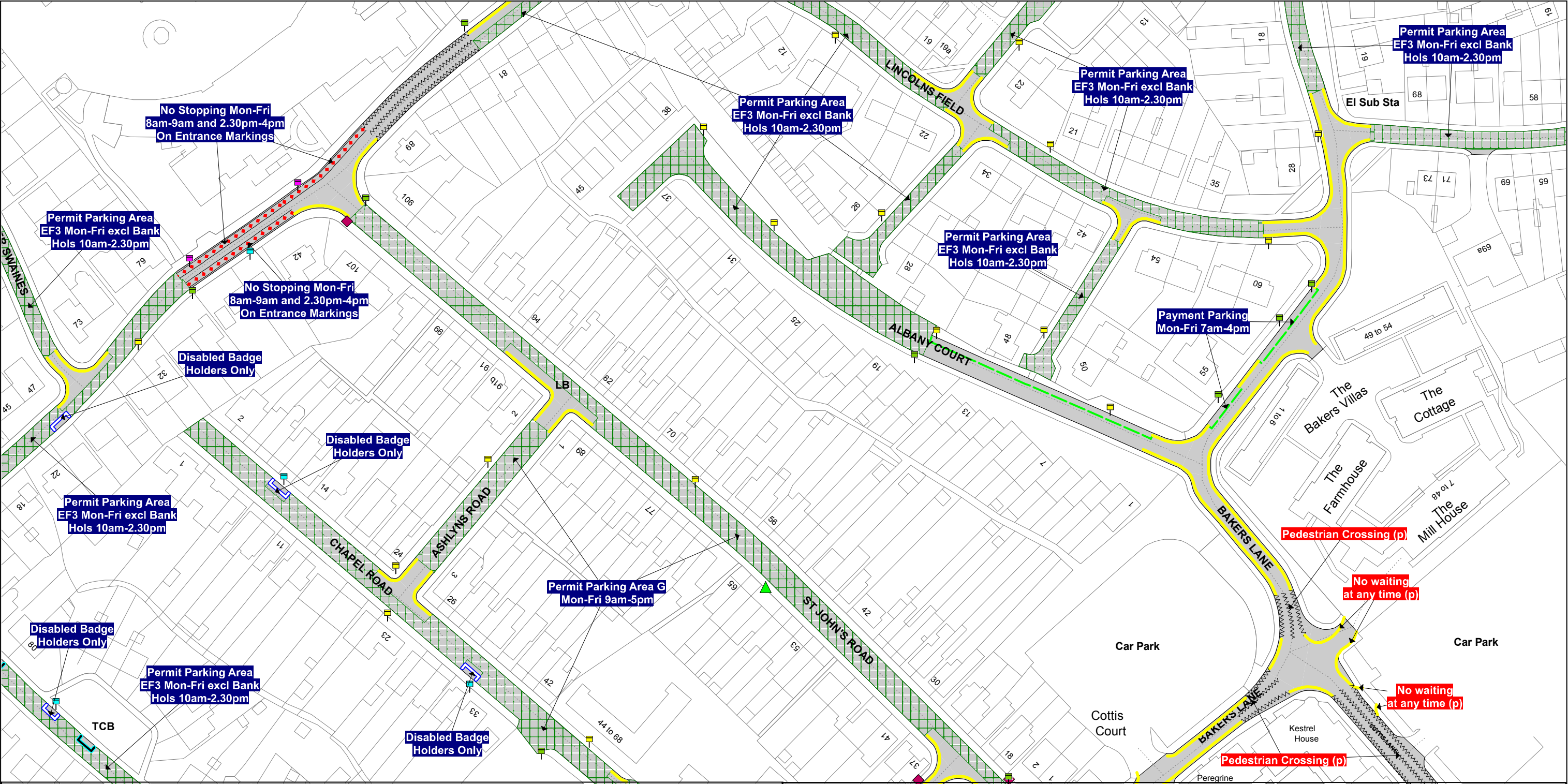
This copy has been made by or with the authority of the Head of Legal Services of Essex County Council, pursuant of section 47 of the Copyright, Designs and Patents Act 1988 ('the Act'). Unless the Act provides a relevent exception to copyright, the copy must not be copied without the prior permission of the copyright owner.



The North Essex Parking Partnership
PO Box 5575
Town Hall
Colchester
CO1 9LT



Essex County Council
County Hall
Chelmsford
Essex



SEE STATIC MAP SCHEDULE LEGEND FOR RESTRICTIONS DISPLAYED

Scale - 1 : 1250 @ A3 0 Metres 100

Title - North Essex Partnership -Street Waiting, Loading and Parking Plans

Produced from Ordnance Survey 1:1250 mapping with permission of the Controller of Her Majesty's Stationary Office (c) Crown Copyright Licence No. 100019602. Unauthorised reproduction infringes Crown Copyright and may lead to prosecution or Civil Proceedings

This copy has been made by or with the authority of the Head of Legal Services of Essex County Council, pursuant of section 47 of the Copyright, Designs and Patents Act 1988 ('the Act'). Unless the Act provides a relevent exception to copyright, the copy must not be copied without the prior permission of the copyright owner.

Tile Reference:

TL455 020



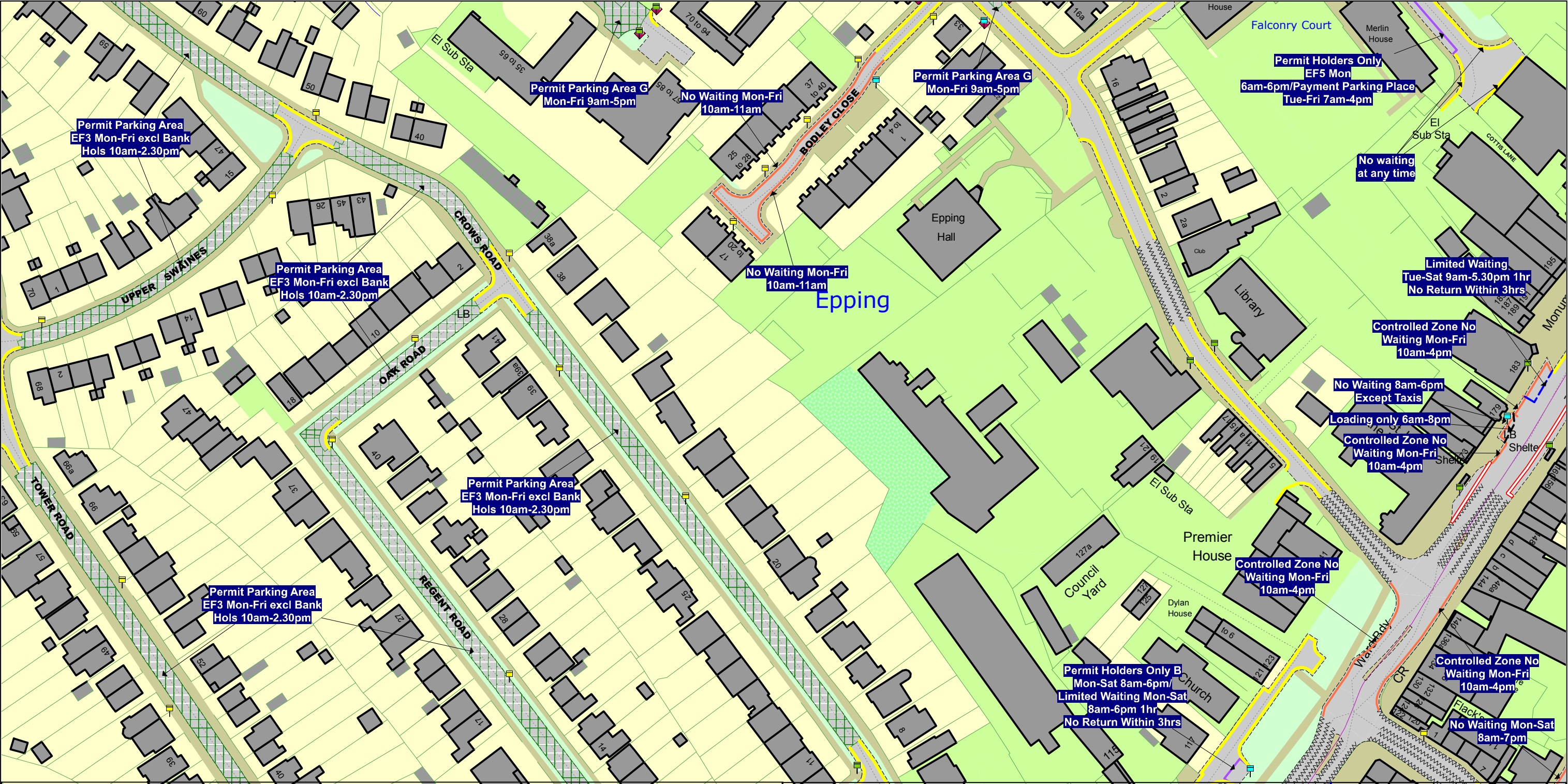
The North Essex Parking Partnership
PO Box 5575
Town Hall
Colchester
CO1 9LT



Essex County Council
County Hall
Chelmsford
Essex

Sheet Revision Number: 0

Sheet Active From: 01/11/2023



SEE STATIC MAP SCHEDULE LEGEND FOR RESTRICTIONS DISPLAYED

Scale - 1 : 1250 @ A3 0 Metres 100

Title - North Essex Partnership -Street Waiting, Loading and Parking Plans

Produced from Ordnance Survey 1:1250 mapping with permission of the Controller of Her Majesty's Stationary Office (c) Crown Copyright Licence No. 100019602. Unauthorised reproduction infringes Crown Copyright and may lead to prosecution or Civil Proceedings

This copy has been made by or with the authority of the Head of Legal Services of Essex County Council, pursuant of section 47 of the Copyright, Designs and Patents Act 1988 ('the Act'). Unless the Act provides a relevant exception to copyright, the copy must not be copied without the prior permission of the copyright owner.

TL455 020



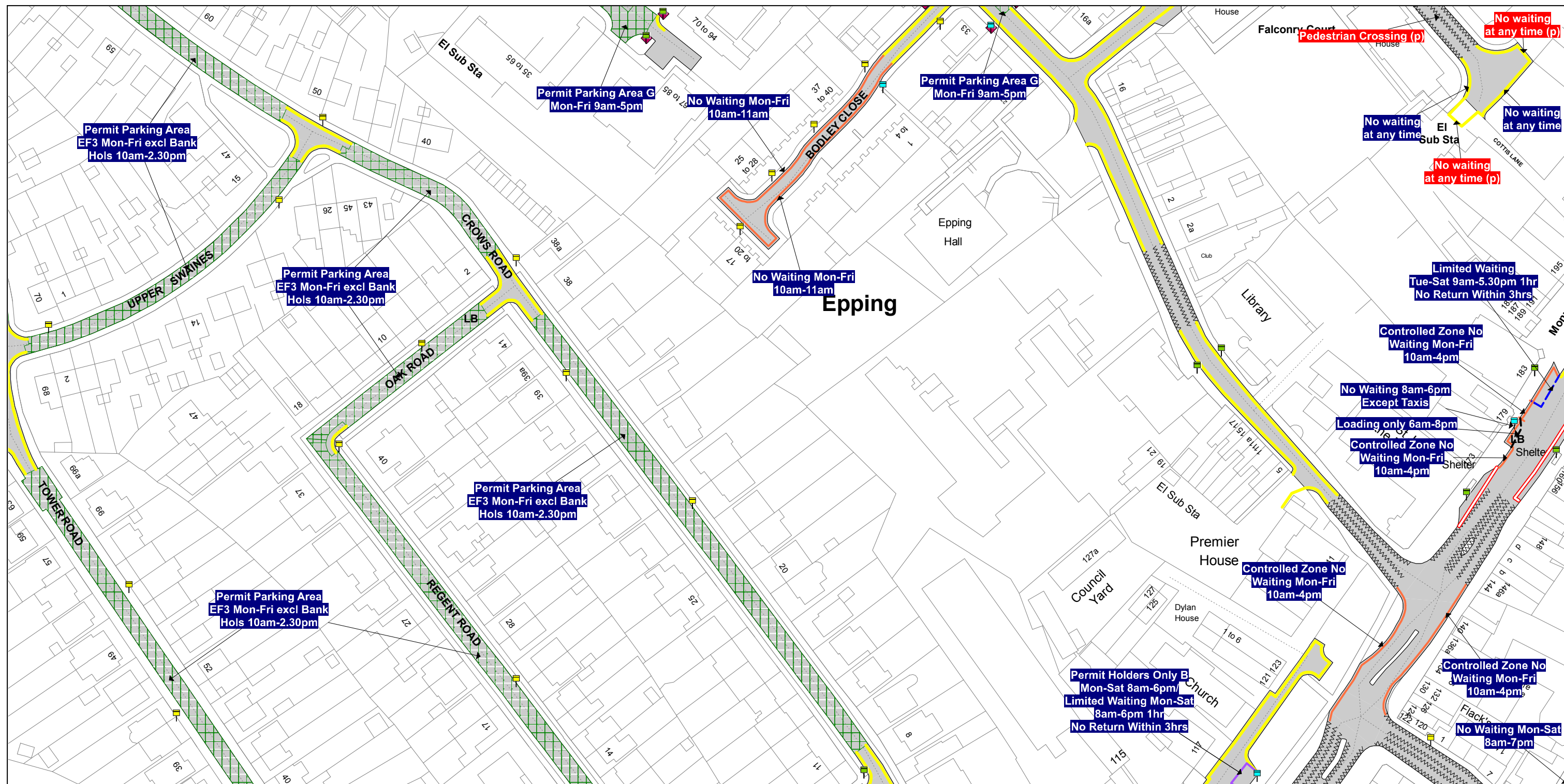
**The North Essex Parking Partnership
PO Box 5575
Town Hall
Colchester
CO1 9LT**



Essex County Council
County Hall
Chelmsford
Essex

Sheet Revision Number: 1

Sheet Active From: TBC



SEE STATIC MAP SCHEDULE LEGEND FOR RESTRICTIONS DISPLAYED



Scale - 1 : 1250

@ A3

C

Metres
















































100

Title - North Essex Partnership -Street Waiting, Loading and Parking Plans

Produced from Ordnance Survey 1:1250 mapping with permission of the Controller of
Her Majesty's Stationary Office (c) Crown Copyright Licence No. 100019602.
Unauthorised reproduction infringes Crown Copyright and may lead to prosecution or Civil Proceedings

This copy has been made by or with the authority of the Head of Legal Services of Essex County Council, pursuant of section 47 of the Copyright, Designs and Patents Act 1988 ('the Act'). Unless the Act provides a relevant exception to copyright, the copy must not be copied without the prior permission of the copyright owner.

MAP LEGEND

	24hr Clearway		Loading Place		Permit Parking Area
	Bus Stop / Taxi Rank		Loading Place / Taxi Rank		Permit Parking Place
	Car Club Parking Place		Motorcycle Parking Place		Permit Parking Place / Residents Parking Place
	Disabled Badge Holders Parking		No Loading		Prohibition of Verge Parking
	Disabled Badge Holders Parking / Loading Place		No Loading At Any Time		Residents Parking Place
	Disabled Badge Holders Parking / Permit Parking Place		No Stopping - Red Route		Restricted Parking Zone
	Disabled Badge Holders Parking / Taxi Rank		No Stopping At Any Time - Red Route		Restricted Parking Zone - No Loading
	Electric Vehicle Charging Place		No Waiting		S50 (Point)
	Entrance Marking (Mandatory)		No Waiting At Any Time		S50 (Region)
	Limited Waiting		No Waiting For Heavy Goods Vehicles		Shared Use Parking Place
	Limited Waiting / Loading Place		Other Bay		Taxi Rank
	Limited Waiting / Loading Place / Permit Parking Place		Other Bay / Residents Parking Place		X14 : Taxi Rank
	Limited Waiting / No Waiting		Payment Parking Place		Urban Clearway
	Limited Waiting / Payment Parking Place		Payment Parking Place / Permit Parking Place		
	Limited Waiting / Permit Parking Place		Payment Parking Place / Residents Parking Place		
	Limited Waiting / Residents Parking Place		Payment Parking Place / Taxi Rank		
	Limited Waiting / Taxi Rank		Pedestrian Zones		