

Wildlife and Countryside Act 1981

The Definitive Map and Statement for the County of Essex

The Essex County Council Definitive Map Modification No. 681
Byway (~~Restricted Byway~~ 67 Shalford, Braintree District) Order 2021

This Order is made by Essex County Council under Section 53(2)(b) of the Wildlife and Countryside Act 1981 "the Act" because it appears to the Secretary of State (who has directed the authority to that effect) that the Definitive Map and Statement for the County of Essex requires modification in consequence of the occurrence of an event specified in Section 53(3)(c)(i) & (ii) namely, the discovery by the authority of evidence which (when considered with all other relevant evidence available to them) shows (i) that a right of way which is not shown in the map and statement subsists or is reasonably alleged to subsist over land in the area to which the map relates, being a right of way to which this Part applies (ii) that a highway shown in the map and statement as a highway of a particular description ought to be there shown as a highway of a different description or.

The authority has consulted with every local authority whose area includes the land to which the order relates. The Essex County Council hereby order that:

1. For the purpose of this order the relevant date is 8 June 2021.
2. The Definitive Map and Statement for the County of Essex shall be modified as described in Part I and Part II of the Schedule and shown on the map attached to the Order.
3. This order shall take effect on the date it is confirmed and may be cited as the Essex County Council Definitive Map Modification No.681 (~~Restricted Byway~~ 67 Shalford, Braintree District) Order 2021 *Byway*

Given under the Common Seal of the Essex County Council this 14th day of October in the year Two Thousand and Twenty One

The COMMON SEAL of the ESSEX)
COUNTY COUNCIL was hereunto)
Affixed in the presence of:)

J Milward

Solicitor



E0291

Essex County
Council
2021.10.14
14:40:50
+01'00'

The foregoing order is hereby confirmed
subject to the red ink modifications thereon

Mrs A Behn . 1 AUG 2024

An Inspector appointed by The Secretary of State
for Environment, Food and
Rural Affairs

SCHEDULE

PART I

Modification of Definitive Map

Description of path or way to be upgraded

1. A length of Footpath 63 from Point A on the order plan in a north north easterly direction for a distance of 177 metres to the Iron Bridge at point C is upgraded to ~~Restricted Byway~~ (No. 67).
Bridleway
2. Footpath 67 from point D on the order plan in a south south easterly direction for a distance of 130 metres then turning east for a distance of approximately 120 metres before turning generally south for a distance of 230 metres to Point E at Lones Hole Lane ~~is upgraded to~~ *Bridleway*

Description of path or way to be added

3. A length of ~~Restricted Byway~~ *Bridleway* number 67 from point C on the order plan in an easterly direction, fording the River Pant north of the existing footbridge for a distance of 63 metres to point D

PART II

Modifications of Definitive Statement

Variations of particulars of path or way

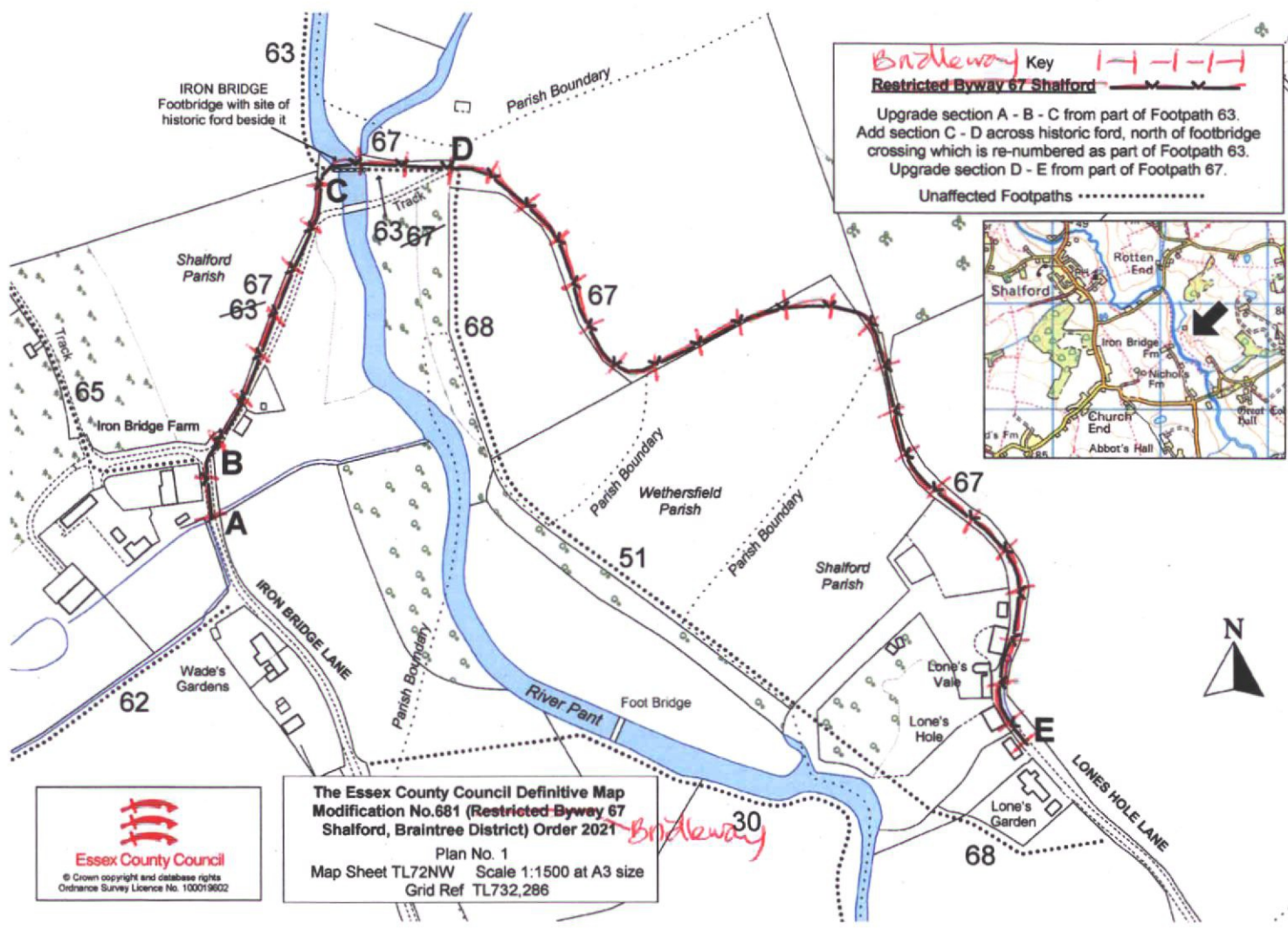
The statement for the parish of Shalford shall be amended as follows: -

OS Sheet No.	Path No.	Classification	Position and Description
72 NW	63	FP	From Water Hall Lane about 90 metres north east of Water Hall, leading with a minimum width of two metres southerly along the eastern boundary of field OS No. 0006 following the westerly bank of the River Pant for about 380 metres towards the Iron Bridge then crossing the River Pant via the footbridge where it meets with RBWY 67 Braintree. <i>BR 67 Shalford</i>


OS Sheet No.	Path No.	Classification	Position and Description
72 NW	67	RBWY BR	From Iron Bridge Farm north to the site of the Iron Bridge across the River Pant on the north side of the footbridge then continuing in an easterly and then southerly direction to meet the unclassified road Lones Hole Lane to the south of Lones Hole. The width of the way is the whole of the area shaded on order plan 2, varying between 2.5 and 9 metres, with the proviso that any ditches beside the way are not included.

PART III
Limitations

Gate at point A.

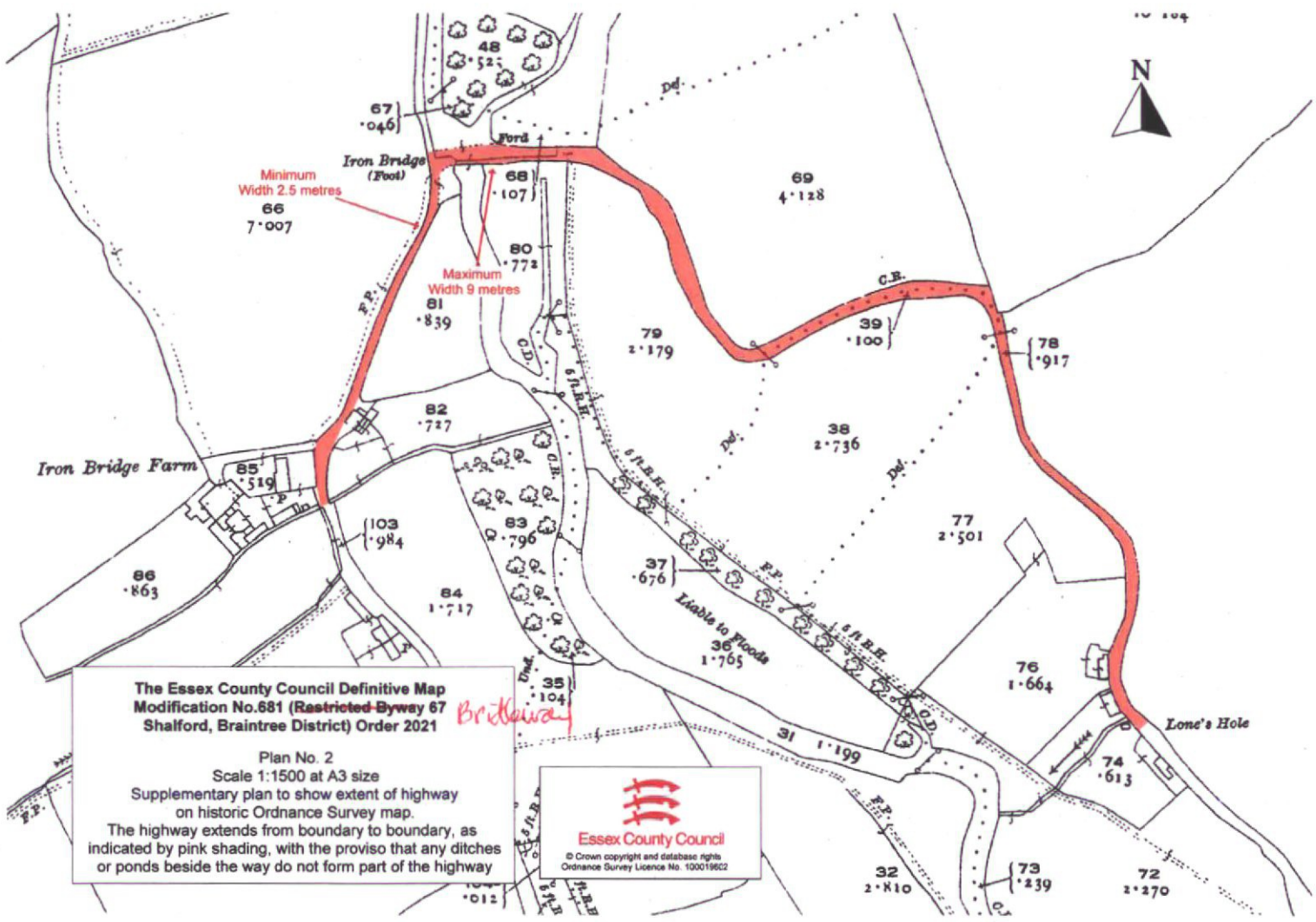


Byway Key 1-1-1-1
Restricted Byway 67 Shalford ————
 Upgrade section A - B - C from part of Footpath 63.
 Add section C - D across historic ford, north of footbridge crossing which is re-numbered as part of Footpath 63.
 Upgrade section D - E from part of Footpath 67.
 Unaffected Footpaths



**The Essex County Council Definitive Map
 Modification No.681 (Restricted Byway 67
 Shalford, Braintree District) Order 2021**
 Plan No. 1
 Map Sheet TL72NW Scale 1:1500 at A3 size
 Grid Ref TL732,286

Byway 30



The Essex County Council Definitive Map
 Modification No.681 (~~Restricted Byway~~ *Brickway*)
 Shalford, Braintree District) Order 2021

Plan No. 2

Scale 1:1500 at A3 size

Supplementary plan to show extent of highway
 on historic Ordnance Survey map.

The highway extends from boundary to boundary, as
 indicated by pink shading, with the proviso that any ditches
 or ponds beside the way do not form part of the highway

Essex County Council
 © Crown copyright and database rights
 Ordnance Survey Licence No. 100019622