

**Wildlife and Countryside Act 1981**  
**The Definitive Map and Statement for the County of Essex**  
**The Essex County Council Definitive Map Modification No. 701**  
**Footpath 27 Wivenhoe, (Colchester District) Order 2024**

This Order is made by Essex County Council under Section 53(2)(b) of the Wildlife and Countryside Act 1981 "the Act" because it appears to that authority that the Definitive Map and Statement for the County of Essex requires modification in consequence of the occurrence of an event specified in Section 53(3)(b) the expiration, in relation to any way in the area to which the map relates, of any period such that the enjoyment by the public of the way during that period raises the presumption that the way has been dedicated as a public path.

The authority has consulted with every local authority whose area includes the land to which the order relates. The Essex County Council hereby order that:

For the purpose of this order the relevant date is 28 November 2023.


The Definitive Map and Statement for the County of Essex shall be modified as described in Part I and Part II of the Schedule and shown on the map attached to the Order.

This order shall take effect on the date it is confirmed and may be cited as the Essex County Council Definitive Map Modification No. 701 Footpath 27 Wivenhoe (Colchester District) Order 2024.

Given under the Common Seal of the Essex County Council this twelfth day of January 2024.

The COMMON SEAL of the ESSEX )  
COUNTY COUNCIL was hereunto )  
Affixed in the presence of: )

E0747



Jacqueline Millward  
Attesting Officer



Digitally signed  
by Essex County  
Council  
Date: 2024.01.12  
08:09:43 Z

HIGH/11598

SCHEDULE

PART I

**Modification of Definitive Map**

**Description of path or way to be added**

A length of public footpath numbered 27 Wivenhoe from The Avenue at Point A on the order plan, in a generally westerly direction for 99 metres to meet the adopted section of footway adjoining Parkwood Avenue at Point C. The width of the way varies between 3 metres between Points A and B (a distance of 87 metres), reducing to 2.1 metres for the final 12 metres to Point C.

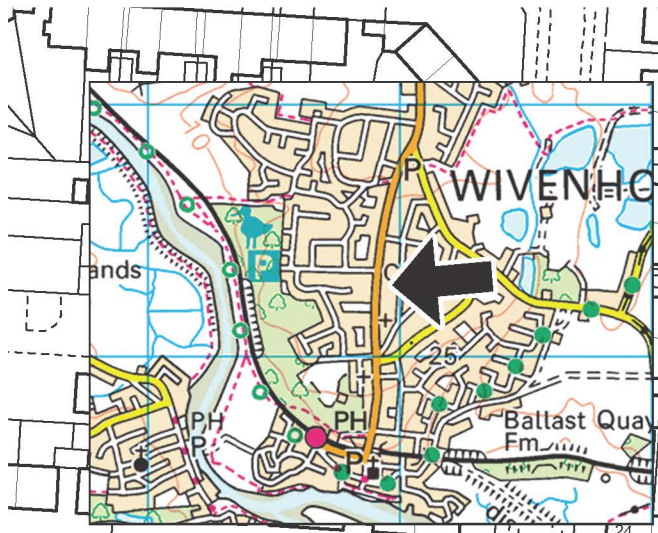
**PART II**

**Modifications of Definitive Statement**

**Variations of particulars of path or way**

**The statement for the parish of Wivenhoe shall be amended as follows: -**

<b>OS Sheet No.</b>	<b>Path No.</b>	<b>Classification</b>	<b>Position and Description</b>
	27	FP	From The Avenue at Point A on the order plan in a generally westerly direction for 99 metres to meet the adopted section of footway adjoining Parkwood Avenue at Point C. The width of the way varies between 3 metres for the easterly 87 metres between points A and B reducing to 2.1 metres for the final 12 metres to Parkwood Avenue.

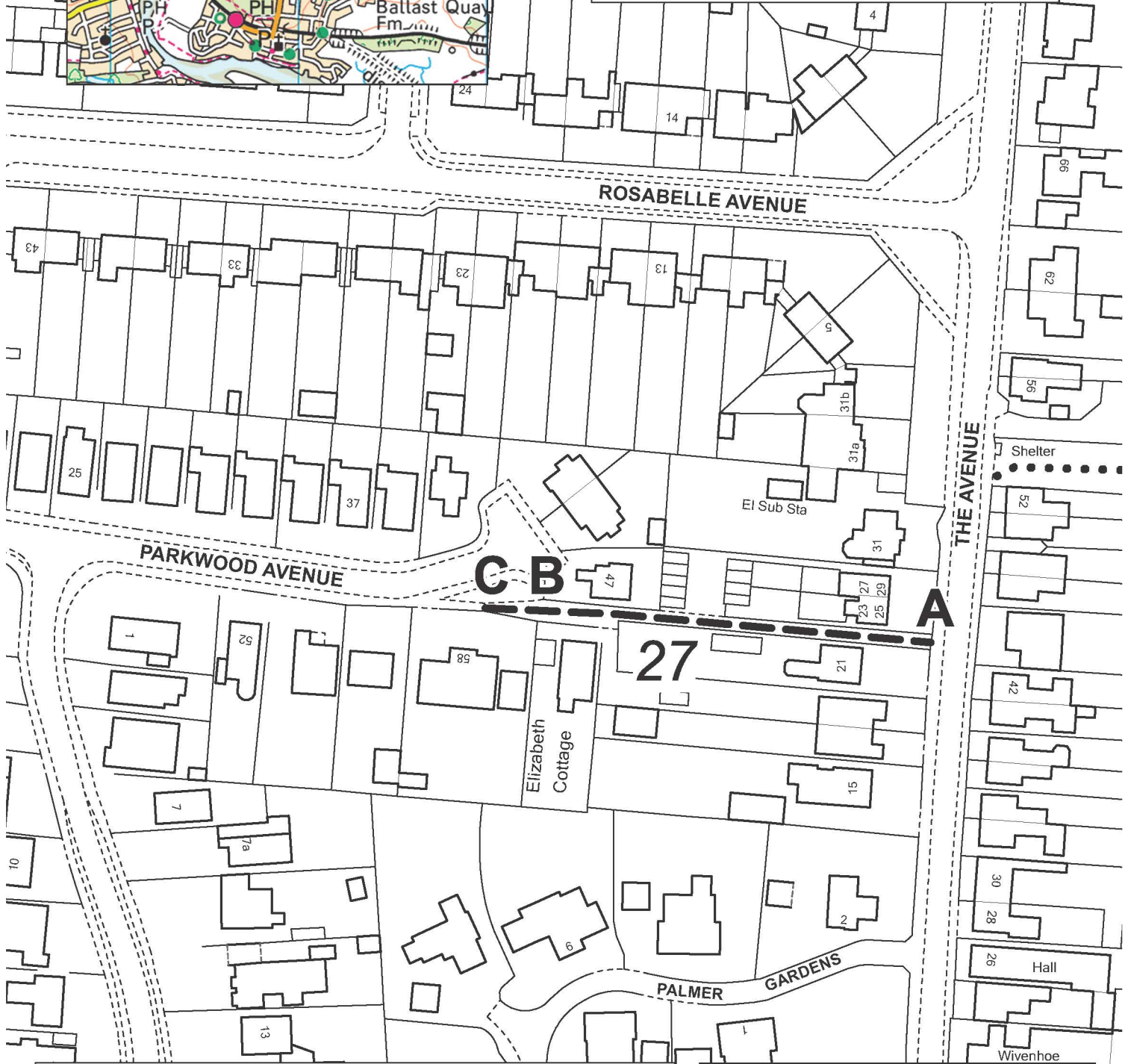


Key

**Footpath 27 Wivenhoe**


Add Route A - B - C - - - - -

Existing Route . . . . .



**The Essex County Council Definitive Map  
Modification No.701 Footpath 27 Wivenhoe  
(Colchester City) Order 2023**

Definitive Map Sheet TM02SW Scale 1:1250  
Grid Ref TM039,222



**Essex County Council**

© Crown copyright and database rights  
Ordnance Survey Licence No. 100019602

WILDLIFE AND COUNTRYSIDE ACT 1981  
The Definitive Map and Statement for the County of Essex  
The Essex County Council Definitive Map Modification No. 701  
Footpath 27 Wivenhoe, (Colchester District) Order 2024

The Essex County Council in exercise of the powers conferred upon them in that behalf hereby confirm the foregoing Order.

E0790

The COMMON SEAL of the )  
ESSEX COUNTY COUNCIL )  
was hereunto affixed on )  
in the presence of- )

*J Millward*

Jacqueline Millward

Attesting Officer



Digitally  
signed by  
Essex County  
Council  
Date:  
2024.04.11  
16:18:43<sup>®</sup>  
+01'00'