

Wildlife and Countryside Act 1981

The Definitive Map and Statement for the County of Essex

The Essex County Council Definitive Map Modification No. 703  
Footpath 61 Little Waltham (Chelmsford City) Order 2024

This Order is made by Essex County Council under Section 53(2)(b) of the Wildlife and Countryside Act 1981 "the Act" because it appears to that authority that the Definitive Map and Statement for the County of Essex requires modification in consequence of the occurrence of an event specified in Section 53(3)(c)(i) namely, the discovery by the authority of evidence which (when considered with all other relevant evidence available to them) shows (i) that a right of way which is not shown in the map and statement subsists or is reasonably alleged to subsist over land in the area to which the map relates, being a right of way to which this Part applies.

The authority has consulted with every local authority whose area includes the land to which the order relates. The Essex County Council hereby order that:

For the purpose of this order the relevant date is 15 May 2024.

The Definitive Map and Statement for the County of Essex shall be modified as described in Part I and Part II of the Schedule and shown on the map attached to the Order.

This order shall take effect on the date it is confirmed and may be cited as the Essex County Council Definitive Map Modification No. 703 Footpath 61 Little Waltham (Chelmsford City) Order 2024

Given under the Common Seal of the Essex County Council this 21 day of May 2024.

The COMMON SEAL of the ESSEX )  
COUNTY COUNCIL was hereunto )  
Affixed )



Essex County  
Council  
2024.05.21  
10:10:23  
+01'00'

in the presence of

Michelle Nicoll  
Attesting Officer

E0820

HIGH/12188

SCHEDULE

PART I

**Modification of Definitive Map**

Description of path or way to be added:

A length of public footpath numbered 61 Little Waltham, from Brook Hill at Point A on the Order Plan in a westerly and south westerly direction for a distance of approximately 130 metres to meet Footpath 24 at Point B, approximately 7 metres from its junction with Footpath 59. The width of the way is 2 metres.

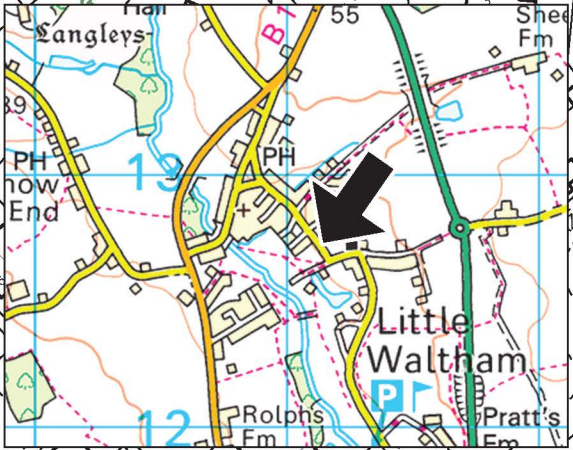
**PART II**

**Modifications of Definitive Statement**

**Variations of particulars of path or way**


The statement for the parish of Little Waltham shall be amended as follows: -


| <b>OS Sheet No.</b> | <b>Path No.</b> | <b>Classification</b> | <b>Position and Description</b>   |
|---------------------|-----------------|-----------------------|---|
| 71 SW               | 61              | FP                    | From Brook Hill at the north-west corner of Glebe Field in a westerly and south westerly direction for a distance of approximately 130 metres to meet Footpath 24 at a point approximately 7 metres from its junction with Footpath 59. The width of the way is 2 metres. |

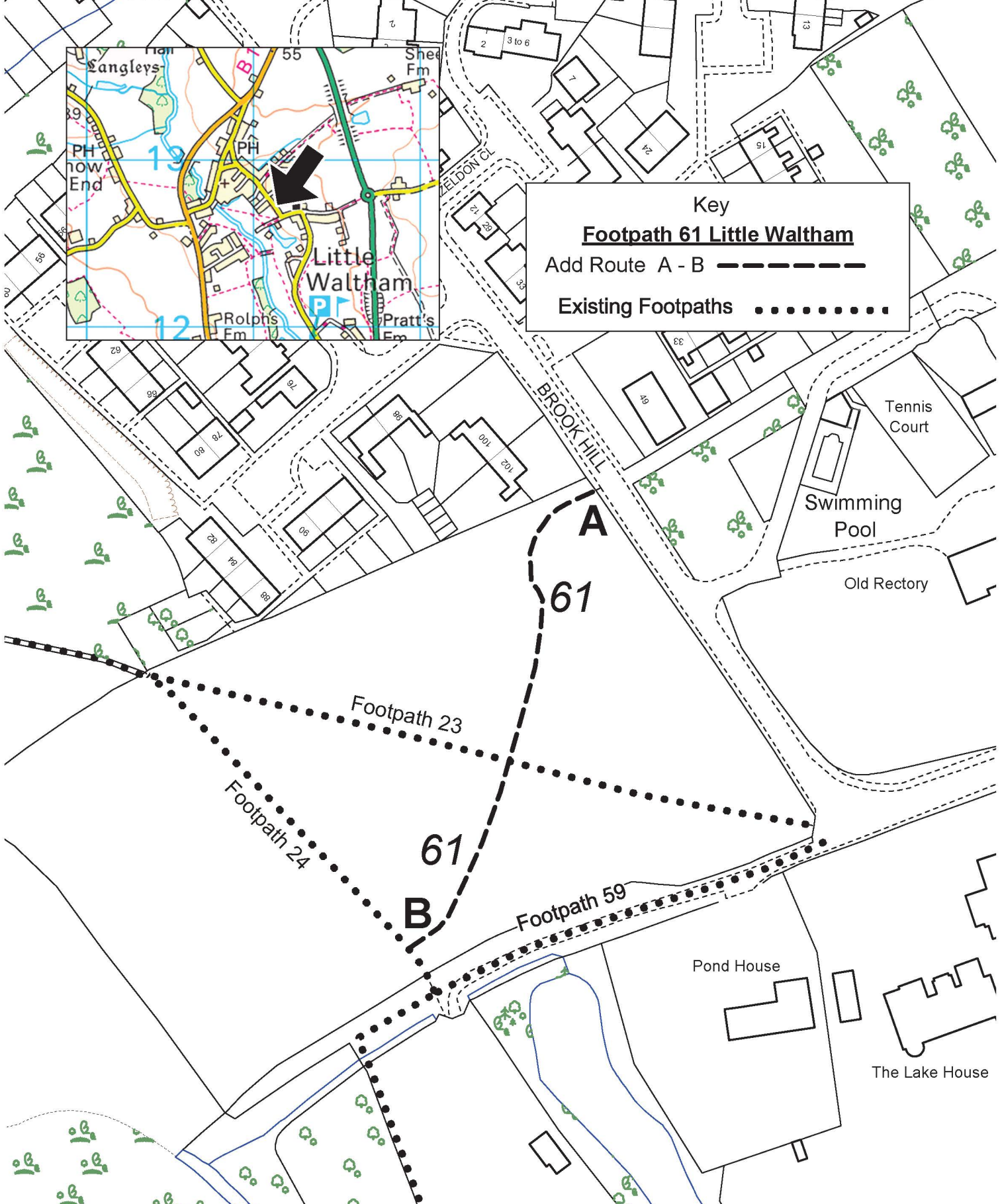


Key

**Footpath 61 Little Waltham**

Add Route A - B 

Existing Footpaths 



**The Essex County Council Definitive Map  
Modification No.703 Footpath 61 Little Waltham,  
(Chelmsford City) Order 2024**

Map Sheet TL71SW Grid Ref TL710,126  
Scale 1:1250 at A4 size



**Essex County Council**

© Crown copyright and database rights  
Ordnance Survey Licence No. AC0000823868