

ESSEX COUNTY COUNCIL

PUBLIC PATH DIVERSION ORDER 2025

FOOTPATHS 17 AND 19 DEBDEN

IN THE DISTRICT OF UTTLESFORD

HIGHWAYS ACT 1980 - SECTION 119

PUBLIC PATH DIVERSION ORDER

PUBLIC PATH DIVERSION ORDER
HIGHWAYS ACT 1980 – SECTION 119
ESSEX COUNTY COUNCIL
FOOTPATHS 17 AND 19 DEBDEN

This Order is made by Essex County Council (“the authority”) under section 119 of the Highways Act 1980 (“the 1980 Act”) because it appears to the authority that in the interest of the owners of the land crossed by the footpaths described in paragraph 1 of this order it is expedient that the lines of the paths should be diverted.

The landowners have agreed to defray any compensation which becomes payable in consequence of the coming into force of this order and any expenses incurred in the order making and bringing the new site of the paths into a fit condition for use by the public.

Uttlesford District Council have been consulted as required by section 120(2) of the 1980 Act.

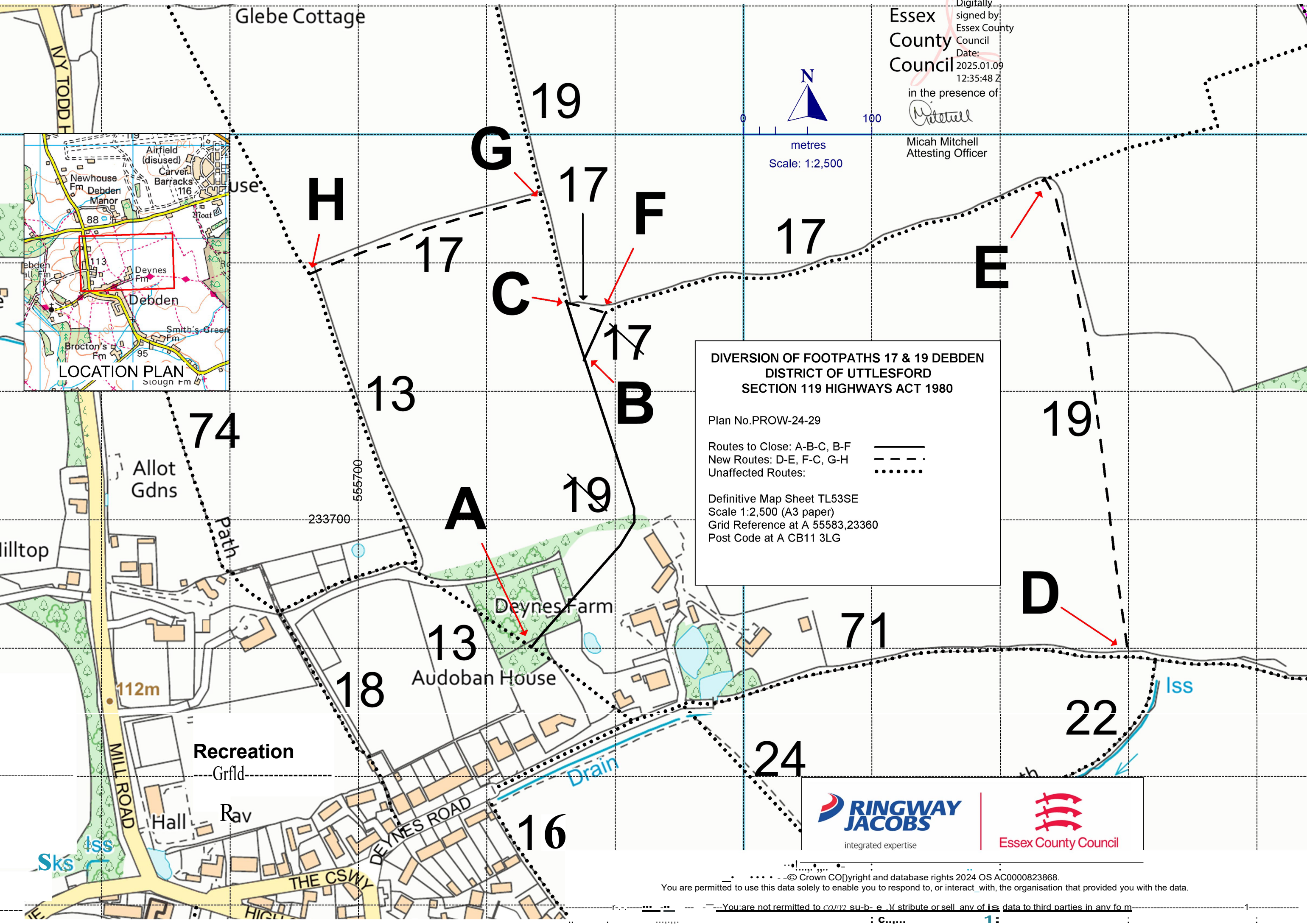
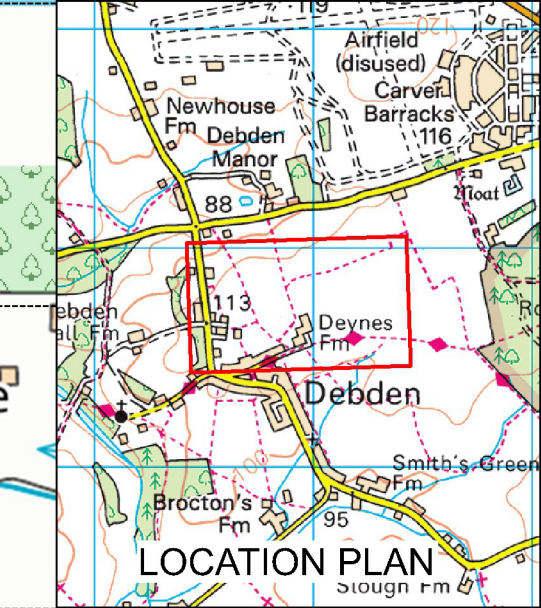
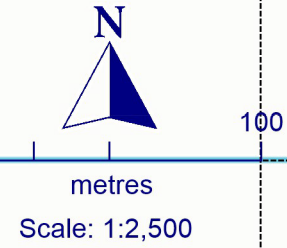
BY THIS ORDER:

- 1) The public rights of way over the land situated north of Deynes Road known as Footpaths 17 and 19 Debden in the District of Uttlesford and shown by bold continuous lines on the order map numbered PROW-24-29 contained in this order and described in Part 1 of the Schedule to this order shall be stopped up after 35 days from the date of confirmation of this order.

- 2) There shall at the end of 28 days from the date of confirmation of this order be public footpaths over land situated north of Deynes Road known as Footpaths 17 and 19 Debden in the District of Uttlesford as described in Part 2 of the Schedule and shown by bold broken lines on the order map numbered PROW-24-29 contained in this order.

Glebe Cottage

Essex County Council
Digitally signed by Essex County Council
Date: 2025.01.09 12:35:48 Z
in the presence of
Mitchell
Micah Mitchell
Attesting Officer



DIVERSION OF FOOTPATHS 17 & 19 DEBDEN DISTRICT OF UTTLESFORD SECTION 119 HIGHWAYS ACT 1980

Plan No. PROW-24-29

Routes to Close: A-B-C, B-F
New Routes: D-E, F-C, G-H
Unaffected Routes:

Definitive Map Sheet TL53SE
Scale 1:2,500 (A3 paper)
Grid Reference at A 55583,23360
Post Code at A CB11 3LG



SCHEDULE

(PART 1)

DESCRIPTION OF SITE OF EXISTING PATHS OR WAYS

Footpath 19 Debden

A part length of Footpath ¹⁹ ~~47~~ Debden of unknown width shown by a bold continuous line on the order map commencing from point **A** at grid reference 55583,23360 located where it connects to Footpath 13 Debden running in first a north easterly then north north westerly direction through wooded areas the corner of a tennis court a garden and across a field for a distance of approximately 258 metres to point **B** at grid reference 55587,23382 where it meets Footpath 17 Debden. The path then continues in a north north westerly direction across a field for a final distance of approximately 46 metres to point **C** at grid reference 55586,23386 located at the field edge where it continues unaffected.

Footpath 17 Debden

A part length of Footpath 17 Debden of unknown width shown by a bold continuous line on the order map commencing from the aforementioned point **B** running in a north easterly direction across a field for a total distance of approximately 40 metres to point **F** at grid reference 55589,23389 located at the field edge where it continues unaffected.

(PART 2)

DESCRIPTION OF SITE OF NEW PATHS OR WAYS

Footpath 19 Debden

A footpath being 2 metres in width shown by a bold broken line on the order map commencing at point **D** at grid reference 55630,23360 where it connects to Footpath 71 Debden running in a north north westerly direction across a field and along a field edge for a total distance of approximately 379 metres to point **E** at grid reference 55623,23395 at the north east corner of a field where it connects to Footpath 17 Debden.

Footpath 17 Debden

A footpath being 2 metres in width shown by a bold broken line on the order map commencing at the aforementioned point **F** running in a west north westerly direction along a field edge for a total distance of approximately 31 metres to the aforementioned point **C** where it connects to Footpath 19 Debden.


A further section of footpath being 2 metres in width shown by a bold broken line on the order map commencing at point **G** at grid reference 55584,23395 located in the north east corner of a field running in a south westerly direction along a field edge on the southern side of the field boundary and through a gap for a total distance of approximately 189 metres to point **H** at grid reference 55566,23389 where it connects to Footpath 13 Debden.

The COMMON SEAL of the ESSEX COUNTY COUNCIL was hereunto affixed on the ninth
day of January 2025

E0989

Essex County Council

in the presence of



Micah Mitchell
Attesting Officer

Digitally signed by
Essex County Council
Date: 2025.01.09
12:35:07 Z

Dated: 9th January 2025

PUBLIC PATH DIVERSION ORDER

**HIGHWAYS ACT 1980
SECTION 119**

Footpaths 17 and 19 Debden in the District
of Uttlesford

Paul Turner
Director, Legal and Assurance

Seax House
Victoria Road South
Chelmsford
Essex
CM1 1QH