

ESSEX COUNTY COUNCIL

PUBLIC PATH EXTINGUISHMENT ORDER 2021

FOOTPATH 99 FELSTED

IN THE DISTRICT OF UTTLESFORD

**HIGHWAYS ACT 1980 - SECTION 118
PUBLIC PATH EXTINGUISHMENT ORDER**

PUBLIC PATH EXTINGUISHMENT ORDER

HIGHWAYS ACT 1980 – SECTION 118

ESSEX COUNTY COUNCIL

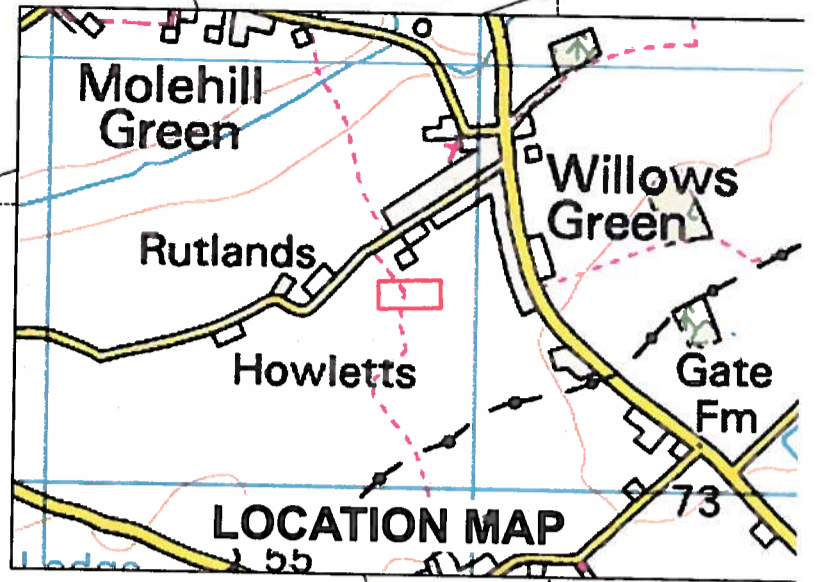
FOOTPATH 99 FELSTED

This Order is made by Essex County Council (“the authority”) under section 118 of the Highways Act 1980 (“the 1980 Act”) because it appears to the authority that part widths of the footpath described in paragraph 1 *below* is not needed for public use.

Uttlesford District Council have been consulted and have consented to the making of the order as required by section 120(2) of the 1980 Act.

BY THIS ORDER:

1) Part widths of the public right of way over the land situated at Mace Dell known as Footpath 99 in the parish of Felsted in the District of Uttlesford and shown by a bold continuous black line on the order map numbered PROW 21-12 REV1 contained in this order and described in the Schedule to this order shall be extinguished after 14 days from the date of confirmation of this order.



↑
To Evelyn Road

Parish Field

99
Macedell

99

A

B
8.5m to stop up
2.5m to remain

Footpath 99

C
8.3m to stop up
2.5m to remain

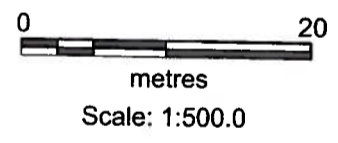

571800

D
8.3m to stop up
2.5m to remain

219400

E
8.3m to stop up
2.5m to remain

F
5.3m to stop up
2.5m to remain



Footpath 99

PLAN NO. PROW-21-12 REV1
Extinguishment of part width Footpath 99 Felsted
SECTION 118 HIGHWAYS ACT 1980

- Route of footpath to be reduced in width
- Area to be extinguished
- Unaffected routes
- Area to remain as public footpath

A-F : width of current path at marked locations
NB - all measurements are approximate

Definitive Map Sheet TL71NW
Scale 1:500 at A3
Nearest Postcode CM3 1QQ
Grid Ref at A - 571853 219448



[Signature]
Attesting Officer

SCHEDULE

DESCRIPTION OF SITE OF EXISTING PATH OR WAY TO BE EXTINGUISHED

Part widths of part of the length of Footpath 99 Felsted shown by a bold continuous black line along with the widths to be extinguished shown hatched on the order map numbered PROW-21-12 REV1 contained in this order commencing from point **A** at grid reference 571842 219453 running in a generally south south westerly then southerly direction for a total distance of approximately 70 metres to point **G** at grid reference 571824 219386.

The various approximate widths of the existing path are defined as follows:

Cross section **B** – 11 metres

Cross section **C** – 10.8 metres

Cross section **D** – 10.8 metres

Cross section **E** – 10.8 metres

Cross section **F** – 7.8 metres

The various widths of the path to be extinguished and the widths of the path to remain for public use are defined as follows:

	To be extinguished (hatched)	To remain for public use (shaded grey)
Cross section B	8.5 metres	2.5 metres
Cross section C	8.3 metres	2.5 metres
Cross section D	8.3 metres	2.5 metres
Cross section E	8.3 metres	2.5 metres
Cross section F	5.3 metres	2.5 metres

Given under the Common Seal of Essex County Council this *eleventh* day
of *August* 2021

The common seal of **ESSEX**)
COUNTY COUNCIL was here-)
unto affixed in the presence of:)

Attesting Officer: *[Signature]*



Dated: 11th day of August 2021

**PUBLIC PATH EXTINGUISHMENT
ORDER**

**HIGHWAYS ACT 1980
SECTION 118**

Footpath 99 in the parish of Felsted in the
District of Uttlesford

Paul Turner
Director, Legal and Assurance

Seax House
Victoria Road South
Chelmsford
Essex
CM1 1QH

**HIGHWAYS ACT 1980
SECTION 118**

PUBLIC PATH EXTINGUISHMENT ORDER 2021

FOOTPATH 99 FELSTED

IN THE DISTRICT OF UTTLESFORD

ESSEX COUNTY COUNCIL in exercise of the powers conferred upon them in that behalf, hereby confirm the foregoing Order:

THIS ORDER IS HEREBY CONFIRMED AS UNOPPOSED ORDER

The COMMON SEAL of the ESSEX COUNTY COUNCIL was hereunto affixed on the Thirteenth day of October 2021

in the presence of
Jacqueline Millward
Attesting Officer

Dated: 13th day of October 2021

CONFIRMATION ORDER

PUBLIC PATH EXTINGUISHMENT ORDER

**HIGHWAYS ACT 1980
SECTION 118**

Footpath 99 Felsted in the District of Uttlesford

PAUL TURNER
Director, Legal and Assurance

Essex County Council
Seax House
Victoria Road South
Chelmsford
Essex
CM1 1QH