

ESSEX COUNTY COUNCIL

**PUBLIC PATH DIVERSION ORDER 2024 (2)
FOOTPATH 15 AND FOOTPATH 22 GOSFIELD
IN THE DISTRICT OF BRAINTREE**

**HIGHWAYS ACT 1980 - SECTION 119
PUBLIC PATH DIVERSION ORDER**

ESSEX COUNTY COUNCIL
HIGHWAYS ACT 1980 – SECTION 119
PUBLIC PATH DIVERSION ORDER
FOOTPATH 15 AND FOOTPATH 22 GOSFIELD

This Order is made by Essex County Council (“the authority”) under section 119 of the Highways Act 1980 (“the 1980 Act”) because it appears to the authority that in the interest of the owner of the land crossed by the footpaths described in paragraph 1 of this order it is expedient that the line of the paths should be diverted.

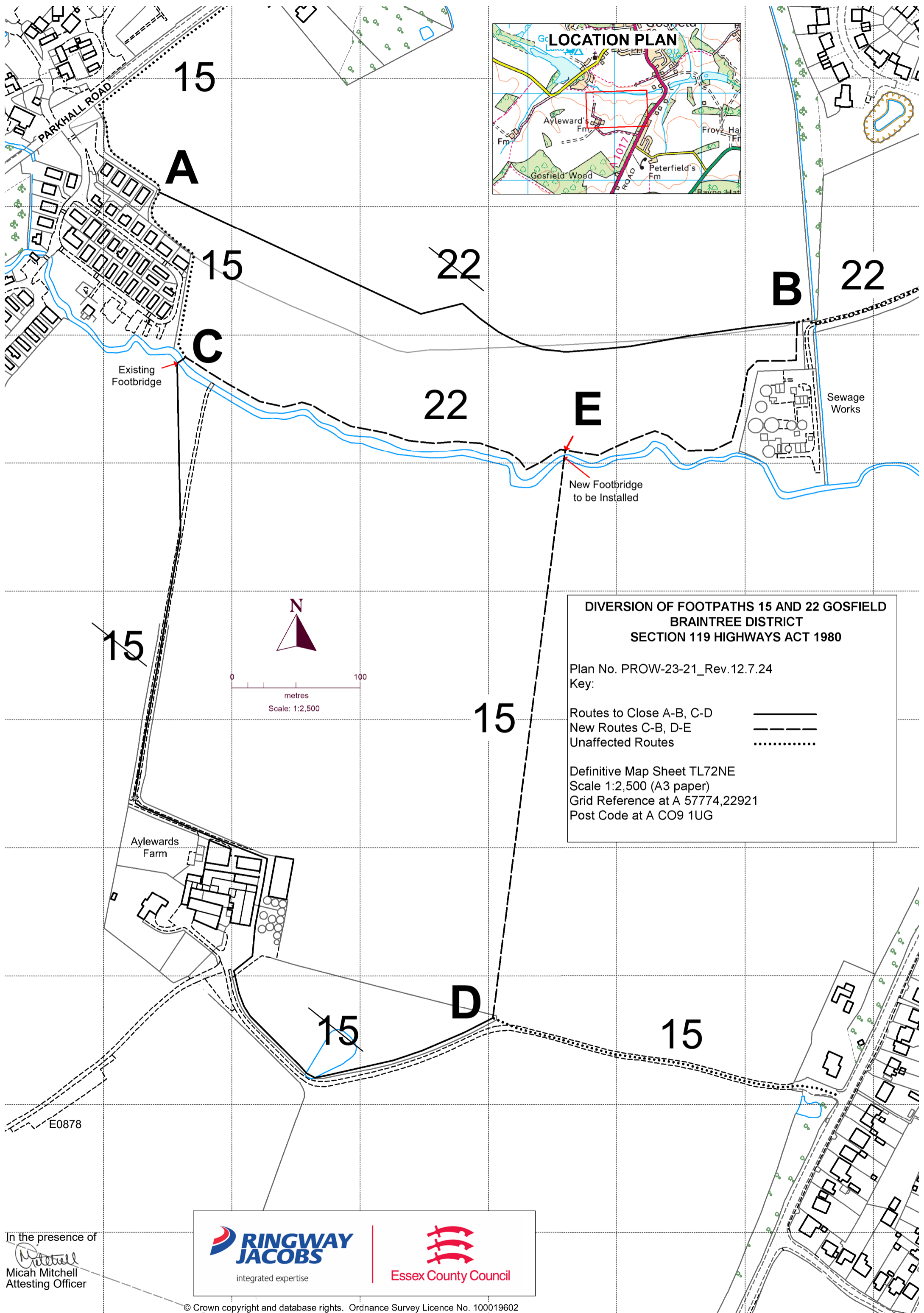
The landowner has agreed to defray any compensation which becomes payable in consequence of the coming into force of this order and any expenses incurred in the order making and bringing the new site of the paths into a fit condition for use by the public.

Braintree District Council have been consulted as required by section 120(2) of the 1980 Act.

BY THIS ORDER:

- 1) The public rights of way over the land situated at Aylewards Farm known as Footpaths 15 and 22 Gosfield in the District of Braintree and shown by bold continuous lines on the order map numbered PROW-23-21 Rev. 12.7.24 contained in this order and described in Part 1 of the Schedule to this order shall be stopped up after 35 days from the date of confirmation of this order.

- 2) There shall at the end of 28 days from the date of confirmation of this order be public rights of way over land situated at Aylewards Farm known as Footpaths 15 and 22 Gosfield in the District of Braintree as described in Part 2 of the Schedule and shown by bold broken lines on the order map numbered PROW-23-21 Rev. 12.7.24 contained in this order.

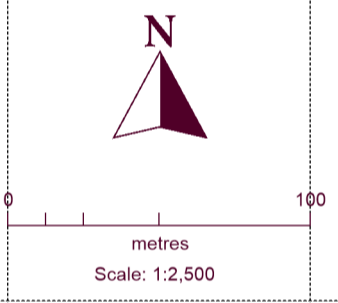


**DIVERSION OF FOOTPATHS 15 AND 22 GOSFIELD
BRAINTREE DISTRICT
SECTION 119 HIGHWAYS ACT 1980**

Plan No. PROW-23-21_Rev.12.7.24
Key:

Routes to Close A-B, C-D	
New Routes C-B, D-E	
Unaffected Routes	

Definitive Map Sheet TL72NE
Scale 1:2,500 (A3 paper)
Grid Reference at A 57774,22921
Post Code at A CO9 1UG



In the presence of

Micah Mitchell
Attesting Officer

 integrated expertise	 Essex County Council
--------------------------	--------------------------

SCHEDULE

(PART 1)

DESCRIPTION OF SITE OF EXISTING PATHS OR WAYS

Footpath 15 Gosfield

A part length of Footpath 15 Gosfield of unknown width shown by a bold continuous line on the order map commencing from point **C** at grid reference 57776,22908 heading in a southerly direction across an existing footbridge over the watercourse and across the corner of an agricultural field before continuing in a southerly direction along a surfaced farm track towards Aylewards Farm then continuing in a south easterly then southerly direction through the farmyard. The path then continues in a south easterly then north easterly direction along the southern side of a field edge for a total distance of approximately 814 metres to point **D** at grid reference 57800,22856.

Footpath 22 Gosfield

A part length of Footpath 22 Gosfield of unknown width shown by a bold continuous line on the order map commencing from point **A** at grid reference 57774,22921 running in a south easterly direction across an agricultural field for a total distance of approximately 530 metres to point **B** at grid reference 57824,2291.

(PART 2)

DESCRIPTION OF SITE OF NEW PATHS OR WAYS

Footpath 15 Gosfield


A footpath being 2 metres in width shown by a bold broken line on the order map commencing at the aforementioned point **D** running in a north easterly direction following an uncultivated grass strip across the agricultural field and over the new footbridge for a total distance of approximately 446 metres to point **E** at grid reference 57805,22900.

Footpath 22 Gosfield

A footpath being 2 metres in width shown by a bold broken line on the order map commencing at the aforementioned point **C** running in an easterly direction along a headland approximately 10 metres from the edge of the watercourse then continuing in a north easterly direction along the western and northern boundary of the sewage works for a total distance of approximately 590 metres to the aforementioned point **B**.

The Common Seal of Essex County Council was hereunto affixed on the Second
day of August 2024 E0878

in the presence of



Micah Mitchell
Attesting Officer

This Order being Public Path Order 2024 (2) Footpath 15 and Footpath 22 Gosfield supersedes the previous order made on 16th July 2024 titled Public Path Order 2024 Footpath 15 and Footpath 22 Gosfield, which remains unconfirmed.

Dated: 2nd day of August 2024

PUBLIC PATH DIVERSION ORDER

**HIGHWAYS ACT 1980
SECTION 119**

Footpaths 15 and 22 in the parish of
Gosfield in the District of Braintree

Paul Turner
Director, Legal and Assurance

Seax House
Victoria Road South
Chelmsford
Essex
CM1 1QH