

**ESSEX COUNTY COUNCIL**

**PUBLIC PATH DIVERSION ORDER 2024**

**FOOTPATH 4 HAWKWELL**

**IN THE DISTRICT OF ROCHFORD**

**HIGHWAYS ACT 1980 - SECTION 119**

**PUBLIC PATH DIVERSION ORDER**

**PUBLIC PATH DIVERSION ORDER**  
**HIGHWAYS ACT 1980 – SECTION 119**  
**ESSEX COUNTY COUNCIL**  
**FOOTPATH 4 HAWKWELL**

This Order is made by Essex County Council (“the authority”) under section 119 of the Highways Act 1980 (“the 1980 Act”) because it appears to the authority that in the interest of the owner of the land crossed by the footpath described in paragraph 1 of this order it is expedient that the line of the path should be diverted.

The landowner has agreed to defray any compensation which becomes payable in consequence of the coming into force of this order and any expenses incurred in the order making and bringing the new site of the path into a fit condition for use by the public.

Rochford District Council have been consulted as required by section 120(2) of the 1980 Act.

BY THIS ORDER:

- 1) The public right of way over the land situated between the private roads Holyoak Lane and Mount Bovers Lane known as Footpath 4 Hawkwell in the District of Rochford and shown by a bold continuous line on the order map numbered PROW-24-24 rev.13.11.24 contained in this order and described in Part 1 of the Schedule to this order shall be stopped up after 35 days from the date of confirmation of this order.
  
- 2) There shall at the end of 28 days from the date of confirmation of this order be a public footpath over land situated between the private roads Holyoak Lane and Mount Bovers Lane known as Footpath 4 Hawkwell in the District of Rochford as described in Part 2 of the Schedule and shown by a bold broken line on the order map numbered PROW-24-24 rev.13.11.24 contained in this order.

**DIVERSION OF FOOTPATH 4 HAWKWELL  
DISTRICT OF ROCHFORD  
SECTION 119 HIGHWAYS ACT 1980**

Plan No. PROW-24-24 rev.13.11.24

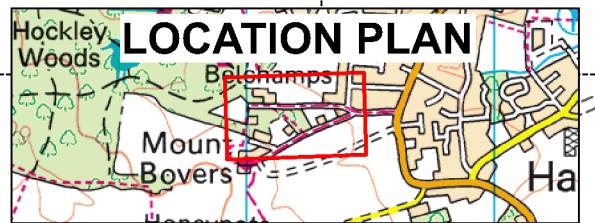
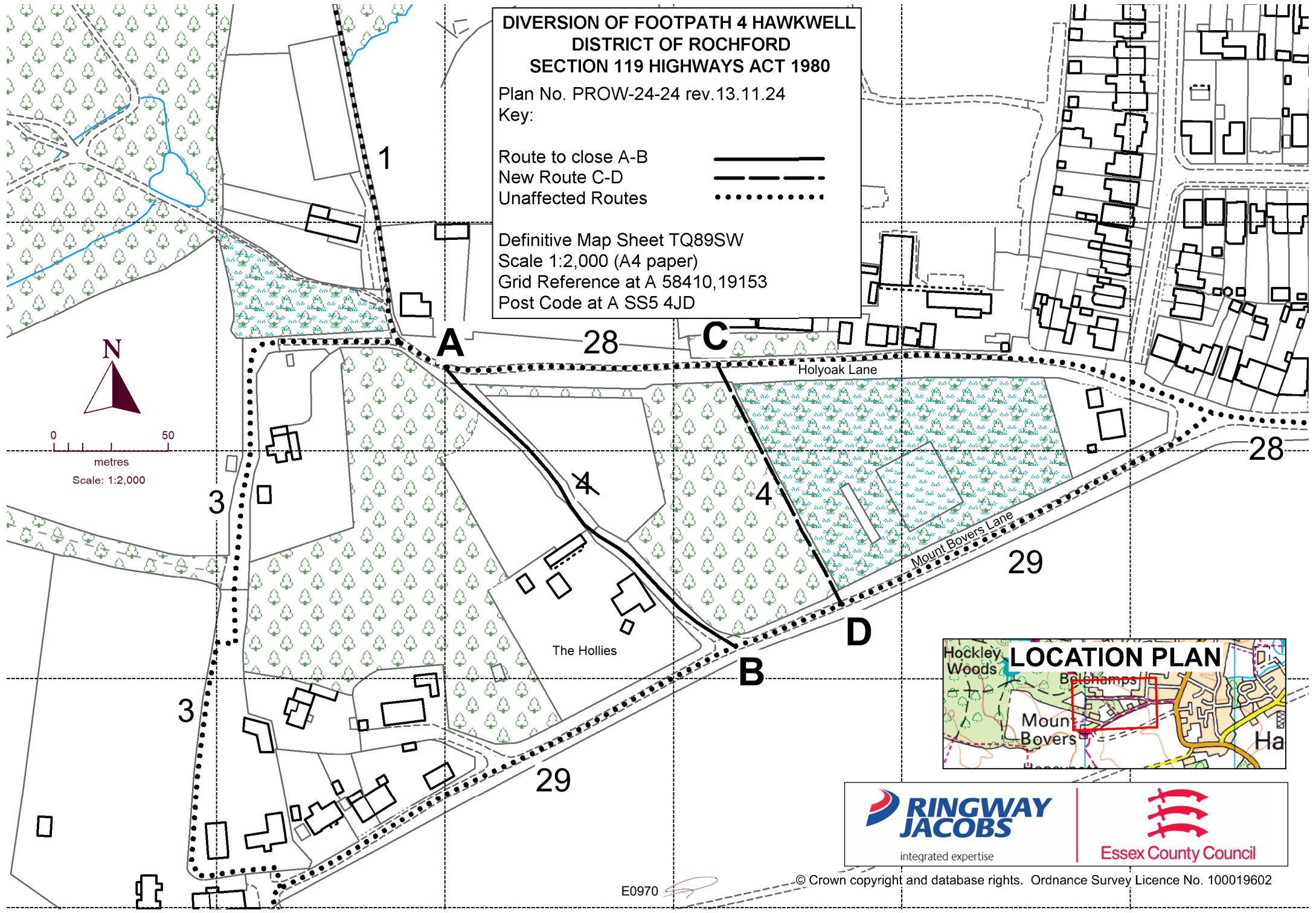
Key:

- Route to close A-B
- New Route C-D
- Unaffected Routes

Definitive Map Sheet TQ89SW  
Scale 1:2,000 (A4 paper)  
Grid Reference at A 58410,19153  
Post Code at A SS5 4JD



0 50  
metres  
Scale: 1:2,000





integrated expertise



Essex County Council

## SCHEDULE

### (PART 1)

#### DESCRIPTION OF SITE OF EXISTING PATH OR WAY

The entire length of Footpath 4 Hawkwell of unknown width shown by a bold continuous line on the order map commencing from point **A** at grid reference 58410,19153 located where it connects to Restricted Byway 28 Hawkwell at Holyoak Lane running in a south easterly direction between fields and then along a property driveway for a total distance of approximately 177 metres to point **B** at grid reference 58422,19141 where it connects to the access to the property known as The Hollies and meets Bridleway 29 Hawkwell at Mount Bovers Lane and terminates.


### (PART 2)

#### DESCRIPTION OF SITE OF NEW PATH OR WAY

A footpath being 2 metres in width shown by a bold broken line on the order map commencing at point **C** at grid reference 58421,19153 located approximately 119 metres west of the aforementioned point **A** where it connects to Restricted Byway 28 Hawkwell at Holyoak Lane running in a south easterly direction through a wooded area for a total distance of approximately 117 metres to point **D** at grid reference 58427,19143 approximately 49 metres west of the aforementioned point **B** and where it connects to Bridleway 29 Hawkwell at Mount Bovers Lane and terminates.

The COMMON SEAL of ESSEX COUNTY COUNCIL was hereunto affixed on the  
twenty fifth      day of      November      2024.

in the presence of



Michelle Nicoll  
Attesting Officer

E0970

Dated: 25th November 2024

**PUBLIC PATH DIVERSION ORDER**

**HIGHWAYS ACT 1980  
SECTION 119**

Footpath 4 Hawkwell  
in the District of Rochford

Paul Turner  
Director, Legal and Assurance

Seax House  
Victoria Road South  
Chelmsford  
Essex  
CM1 1QH