

ESSEX COUNTY COUNCIL

**PUBLIC PATH DIVERSION ORDER 2024
BRIDLEWAY 1 AND FOOTPATH 2 KELVEDON HATCH
IN THE BOROUGH OF BRENTWOOD**

**HIGHWAYS ACT 1980 - SECTION 119
PUBLIC PATH DIVERSION ORDER**

ESSEX COUNTY COUNCIL
HIGHWAYS ACT 1980 – SECTION 119
PUBLIC PATH DIVERSION ORDER

BRIDLEWAY 1 AND FOOTPATH 2 KELVEDON HATCH

This Order is made by Essex County Council (“the authority”) under section 119 of the Highways Act 1980 (“the 1980 Act”) because it appears to the authority that in the interest of the owners of the land crossed by the bridleway and footpath described in paragraph 1 of this order it is expedient that the lines of the way and path should be diverted.

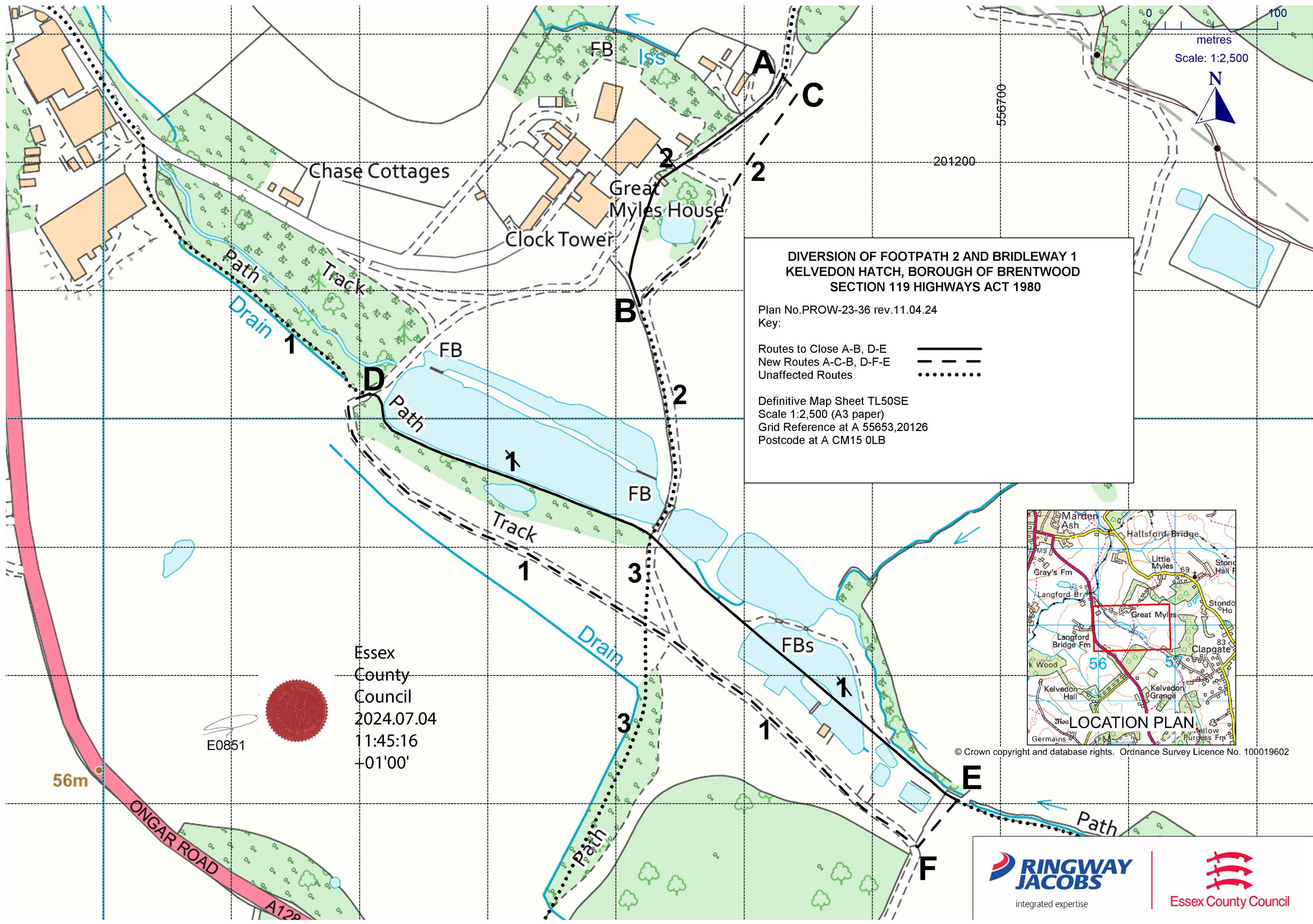
The Applicant has agreed to defray any compensation which becomes payable in consequence of the coming into force of this order and any expenses incurred in the order making and bringing the new site of the paths into a fit condition for use by the public.

Brentwood Borough Council have been consulted as required by section 120(2) of the 1980 Act.




BY THIS ORDER:

- 1) The public rights of way over the land situated east and south of Great Myles House in Kelvedon Hatch known as Bridleway 1 and Footpath 2 Kelvedon Hatch in the Borough of Brentwood and shown by bold continuous lines on the order map numbered PROW-23-36 rev.11.04.24 contained in this order and described in Part 1 of the Schedule to this order shall be stopped up after 35 days from the date of confirmation of this order.

- 2) There shall at the end of 28 days from the date of confirmation of this order be a bridleway and public footpath over land situated east and south of Great Myles House in Kelvedon Hatch known as Bridleway 1 and Footpath 2 Kelvedon Hatch in the Borough of Brentwood as described in Part 2 of the Schedule and shown by bold broken lines on the order map numbered PROW-23-36 rev.11.04.24 contained in this order.



**DIVERSION OF FOOTPATH 2 AND BRIDLEWAY 1
KELVEDON HATCH, BOROUGH OF BRENTWOOD
SECTION 119 HIGHWAYS ACT 1980**


Plan No. PROW-23-36 rev.11.04.24
Key:
Routes to Close A-B, D-E 
New Routes A-C-B, D-F-E 
Unaffected Routes 

Definitive Map Sheet TL50SE
Scale 1:2,500 (A3 paper)
Grid Reference at A 55653,20126
Postcode at A CM15 0LB



© Crown copyright and database rights. Ordnance Survey Licence No. 100019602

Essex
County
Council
2024.07.04
11:45:16
+01'00'



E0851

56m

ONGAR ROAD

A128



SCHEDULE

(PART 1)

DESCRIPTION OF SITE OF EXISTING PATHS OR WAYS

Footpath 2 Kelvedon Hatch

A part length of Footpath 2 Kelvedon Hatch of unknown width shown by a bold continuous line on the order map commencing from point **A** at grid reference 55653,20126 located on a farm track north east of farm buildings running in a generally south westerly then south south easterly direction along a farm track and through an outbuilding and grassed area for a total distance of approximately 228 metres to point **B** at grid reference 55641,20108 where it continues unaffected.

Bridleway 1 Kelvedon Hatch

A part length of Bridleway 1 Kelvedon Hatch of unknown width shown by a bold continuous line on the order map commencing from point **D** at grid reference 55620,20101 located on a track close to the south west corner of a pond running in a south easterly direction through vegetation across a grassed area and through ponds for a total distance of approximately 568 metres to point **E** at grid reference 55666,20070 where it continues unaffected.

(PART 2)
DESCRIPTION OF SITE OF NEW PATHS OR WAYS

Footpath 2 Kelvedon Hatch

A footpath being 2 metres in width shown by a bold broken line on the order map commencing at the aforementioned point **A** running in a south easterly direction along a field access for a distance of approximately 17 metres to point **C** at grid reference 55654,20125 located at the field edge where it continues in a south westerly direction along the field edge for a final distance of approximately 209 metres to the aforementioned point **B** where it continues unaffected.

Bridleway 1 Kelvedon Hatch

A bridleway being 3 metres in width shown by a bold broken line on the order map commencing at the aforementioned point **D** running in a south westerly then south easterly direction along a farm track for a distance of approximately 591 metres to point **F** at grid reference 55663,20066 continuing in a north easterly direction along a field edge for a final distance of approximately 48 metres to the aforementioned point **E** where it continues unaffected.

The Common Seal of Essex County Council was hereunto affixed on the Fourth day of July 2024.

in the presence of



Michelle Nicoll
Attesting Officer

E0851



Essex
County
Council
2024.07.04
11:44:12
+01'00'

Dated: 4th day of July 2024

PUBLIC PATH DIVERSION ORDER

**HIGHWAYS ACT 1980
SECTION 119**

Bridleway 1 and Footpath 2 in the parish of
Kelvedon Hatch in the Borough of Brentwood

Paul Turner
Director, Legal and Assurance

Seax House
Victoria Road South
Chelmsford
Essex
CM1 1QH

**HIGHWAYS ACT 1980
SECTION 119**

PUBLIC PATH DIVERSION ORDER 2024


**BRIDLEWAY 1 AND FOOTPATH 2 KELVEDON HATCH
IN THE BOROUGH OF BRENTWOOD**

ESSEX COUNTY COUNCIL in exercise of the powers conferred upon them in that behalf, hereby confirm the foregoing Order:

THIS ORDER IS HEREBY CONFIRMED AS UNOPPOSED ORDER

The COMMON SEAL of the ESSEX COUNTY COUNCIL was hereunto affixed on the Ninth day of September 2024

in the presence of



Micah Mitchell
Attesting Officer

E0911

Dated: 9th September 2024

CONFIRMATION ORDER

PUBLIC PATH DIVERSION ORDER

HIGHWAYS ACT 1980 SECTION 119

Bridleway 1 and Footpath 2 in the Parish
of Kelvedon Hatch in the Borough of
Brentwood

PAUL TURNER
Director, Legal and Assurance

Essex County Council
Seax House
Victoria Road South
Chelmsford
Essex
CM1 1QH