

ESSEX COUNTY COUNCIL

PUBLIC PATH DIVERSION ORDER 2021

FOOTPATH 57 LITTLE BURSTEAD AND FOOTPATH 57 BASILDON

IN THE BOROUGH OF BASILDON

**HIGHWAYS ACT 1980 - SECTION 119
PUBLIC PATH DIVERSION ORDER**

PUBLIC PATH DIVERSION ORDER
HIGHWAYS ACT 1980 – SECTION 119
ESSEX COUNTY COUNCIL
FOOTPATH 57 LITTLE BURSTEAD AND FOOTPATH 57 BASILDON

This Order is made by Essex County Council (“the authority”) under section 119 of the Highways Act 1980 (“the 1980 Act”) because it appears to the authority that in the interests of the owners of the land crossed by the footpaths described in paragraph 1 of this order it is expedient that the lines of the paths should be diverted.

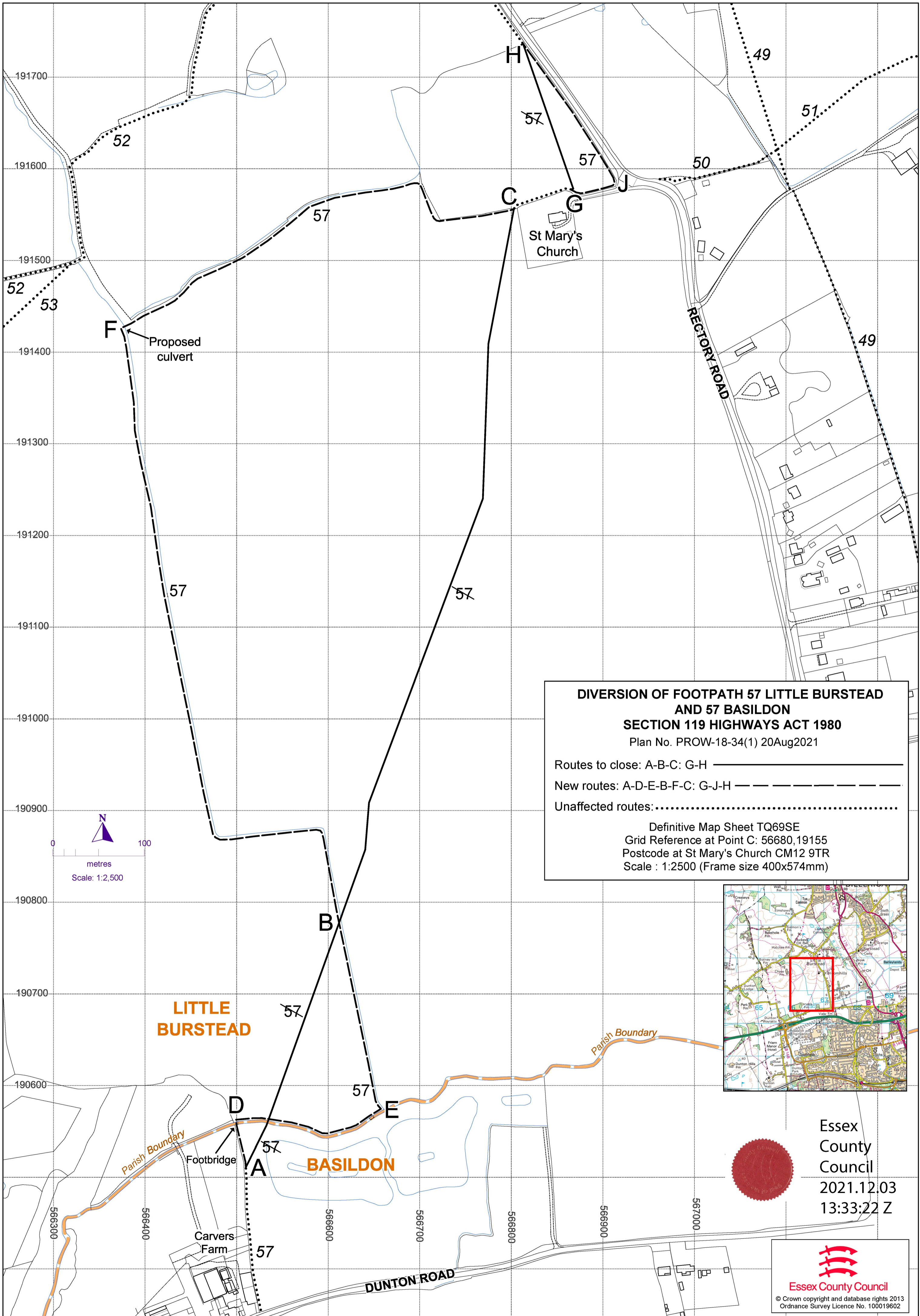
A. Cullen & Sons have agreed to defray any compensation which becomes payable in consequence of the coming into force of this order and any expenses incurred in the order making and bringing the new site of the paths into a fit condition for use by the public.

Basildon Borough Council have been consulted and have consented to the making of the order as required by section 120(2) of the 1980 Act.

BY THIS ORDER:

1. The public rights of way situate over land on the west side of Rectory Road and on land known as Chase Farm in Little Burstead Billericay known as Footpath 57 Little Burstead and Footpath 57 Basildon in the Borough of Basildon shown by bold continuous lines on the order map PROW-18-34(1) 20Aug2021 contained in this order and described in Part 1 of the Schedule to this order shall be stopped up with effect from the date on which Essex County Council certifies that such work has been carried out as required to be done to bring the new routes of the footpaths as described in Part 2 of the Schedule to this order into a fit condition for use by the public.

2. There shall at the end of 35 days from the date of confirmation of this order be public footpaths over land situate on the west side of Rectory Road and on land known as Chase Farm in Little Burstead Billericay in the Borough of Basildon as described in Part 2 of the Schedule and shown by bold broken lines on the order map PROW-18-34(1) 20Aug2021 contained in this order.



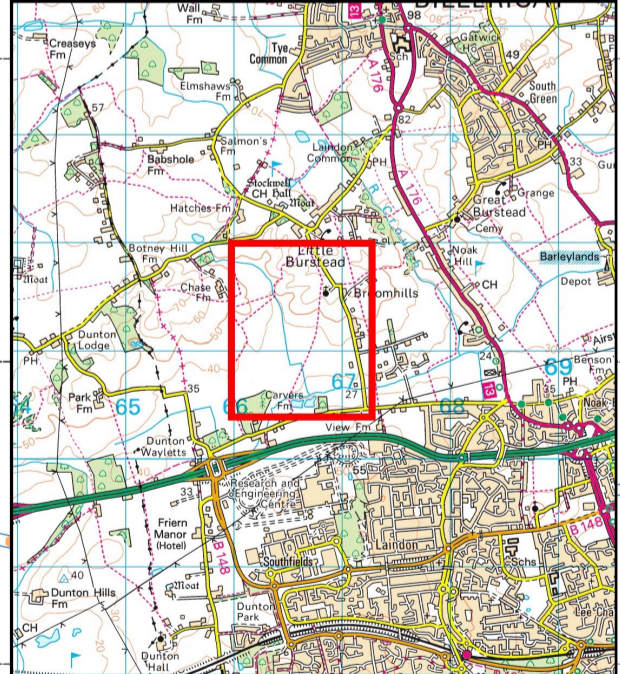
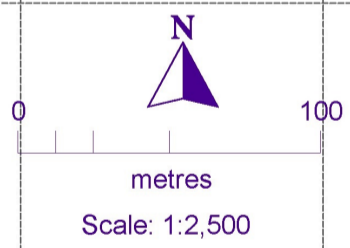
**DIVERSION OF FOOTPATH 57 LITTLE BURSTEAD
AND 57 BASILDON**
SECTION 119 HIGHWAYS ACT 1980
 Plan No. PROW-18-34(1) 20Aug2021

Routes to close: A-B-C: G-H _____


New routes: A-D-E-B-F-C: G-J-H - - - - -

Unaffected routes:

Definitive Map Sheet TQ69SE
 Grid Reference at Point C: 56680, 19155
 Postcode at St Mary's Church CM12 9TR
 Scale : 1:2500 (Frame size 400x574mm)



Essex
 County
 Council
 2021.12.03
 13:33:22 Z



SCHEDULE

PART 1

DESCRIPTION OF SITE OF EXISTING PATH OR WAY

(i) A-B-C

A part length of Footpath 57 Little Burstead and Footpath 57 Basildon of unknown width shown by a bold continuous line on the order map commencing as Footpath 57 Basildon from Point **A** at grid reference 56651,19051 approximately 158 metres north of Dunton Road and east of Carvers Farm proceeding in a north eastward direction across the field to the parish boundary where it continues across the watercourse as Footpath 57 Little Burstead and across the crop field to the field edge for a distance of approximately 286 metres to Point **B** at grid reference 56661,19077. The path continues in a general north eastward direction across the watercourse then ascends the large crop field for a final distance of approximately 806 metres to Point **C** at grid reference 56680,19155 at the field edge and western corner of St Mary's Church.

(ii) G-H

A part length of Footpath 57 Little Burstead of unknown width shown by a bold continuous line of the order map commencing from Point **G** at grid reference 56686,19157 at the crop field edge north of St Mary's Church proceeding across the corner of the field in a north north-westward direction for a total distance of approximately 171 metres to Point **H** at grid reference 56681,19173 at the field edge adjacent to Rectory Road.

PART 2

DESCRIPTION OF SITE OF NEW PATH OR WAY

(i) A-D-E-B-F-C

A footpath being 2 metres in width shown by a bold broken line on the order map commencing from the aforementioned Point **A** north of Dunton Road proceeding in a north north-westward direction at the field edge on the eastern side of the hedge for a distance of approximately 53 metres to cross the footbridge at Point **D** at grid reference 56649,19056 at the edge of the crop field then proceeding eastward at the field edge on the north side of the watercourse/hedge for a further distance of approximately 167 metres to Point **E** at grid reference 56665,19057 in the field corner. The path then follows the field headland on the western side of the watercourse passing through the aforementioned point **B** firstly in a north north-westward direction then westward and then north north-westward direction for a further distance of approximately 994 metres to reach Point **F** at grid reference 56637,19142 approximately 90 metres south east of the junction of Footpaths 52 and 53 Little Burstead on the western side of the culvert. Finally the path crosses the culvert and follows the field edge on the south side of the hedge/ditch north eastward then south eastward to the hedge corner where it then crosses the field towards the church in an east north-eastward direction for a final distance of approximately 500 metres (from Point F) to the aforementioned Point **C** west of St Mary's Church.

(ii) G-J-H

A footpath being 2 metres in width shown by a bold broken line on the order map commencing from the aforementioned Point **G** north of St Mary's Church proceeding in an east north-eastward direction along the field edge for a distance of approximately 50 metres to Point **J** at grid reference 56691,19158 in the field corner then continues at the field edge around the corner in a north westward direction parallel to Rectory Road for a final distance of approximately 183 metres to the aforementioned Point **H**.

The COMMON SEAL of the ESSEX COUNTY COUNCIL was hereunto affixed on the
~~Third~~ Second day of December 2021

E0305

3 Dec 2021

in the presence of
Jacqueline Millward
Attesting Officer



Essex County
Council
2021.12.03
13:23:12 Z

Dated: ~~3rd~~ 3rd day of December 2021

PUBLIC PATH DIVERSION ORDER

**HIGHWAYS ACT 1980
SECTION 119**

Footpath 57 Little Burstead and Footpath 57
Basildon in the Borough of Basildon

Paul Turner
Director, Legal and Assurance

Essex Legal Services
Seax House
Victoria Road South
Chelmsford
Essex
CM1 1QH

**HIGHWAYS ACT 1980
SECTION 119**

PUBLIC PATH DIVERSION ORDER 2021

**FOOTPATH 57 LITTLE BURSTEAD AND FOOTPATH 57 BASILDON
IN THE BOROUGH OF BASILDON**

ESSEX COUNTY COUNCIL in exercise of the powers conferred upon them in that behalf, hereby confirm the foregoing Order:

THIS ORDER IS HEREBY CONFIRMED AS UNOPPOSED ORDER

The COMMON SEAL of the ESSEX COUNTY COUNCIL was hereunto affixed on the Twenty Fourth day of November 2022

E0513

in the presence of
Jacqueline Millward
Attesting Officer

Dated: 24th day of November 2022

CONFIRMATION ORDER

PUBLIC PATH DIVERSION ORDER

**HIGHWAYS ACT 1980
SECTION 119**

Footpath 57 in the parish of Little Burstead
and Footpath 57 in Basildon in the
Borough of Basildon

PAUL TURNER
Director, Legal and Assurance

Essex County Council
Seax House
Victoria Road South
Chelmsford
Essex
CM1 1QH