


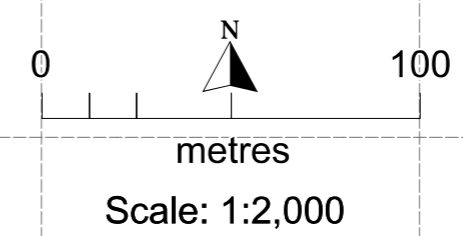
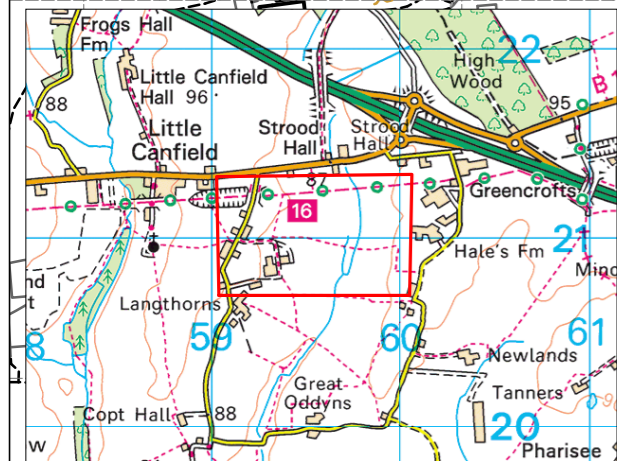
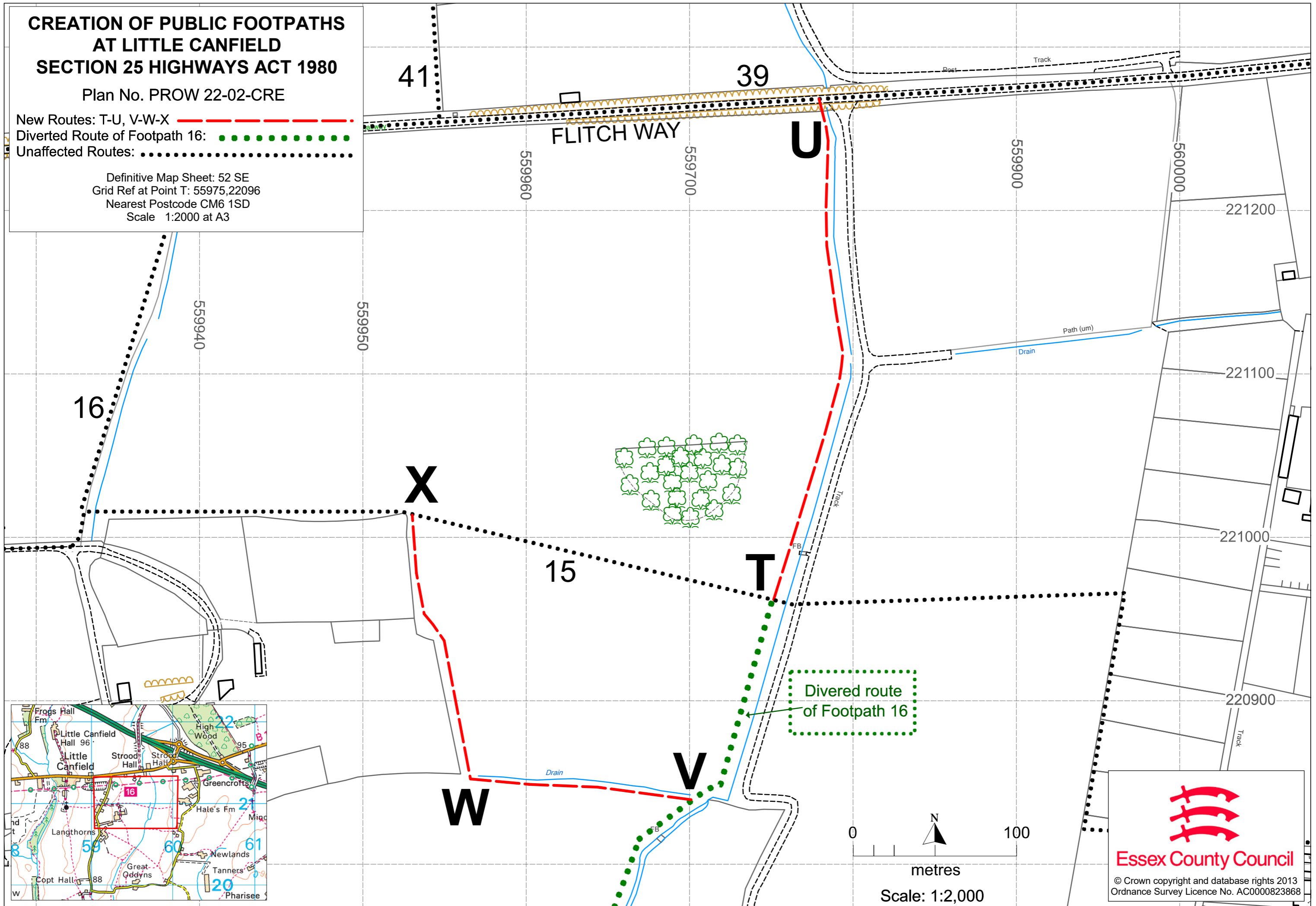


CREATION OF PUBLIC FOOTPATHS AT LITTLE CANFIELD SECTION 25 HIGHWAYS ACT 1980

Plan No. PROW 22-02-CRE

New Routes: T-U, V-W-X 
Diverted Route of Footpath 16: 
Unaffected Routes: 

Definitive Map Sheet: 52 SE
Grid Ref at Point T: 55975,22096
Nearest Postcode CM6 1SD
Scale 1:2000 at A3



Essex County Council
© Crown copyright and database rights 2013
Ordnance Survey Licence No. AC0000823868