

ESSEX COUNTY COUNCIL

**PUBLIC PATH DIVERSION ORDER 2020
FOOTPATHS 25, 26 AND 27 LITTLE CANFIELD
IN THE DISTRICT OF UTTLESFORD**

**HIGHWAYS ACT 1980 - SECTION 119
PUBLIC PATH DIVERSION ORDER**

PUBLIC PATH DIVERSION ORDER
HIGHWAYS ACT 1980 – SECTION 119
ESSEX COUNTY COUNCIL
FOOTPATHS 25, 26 AND 27 LITTLE CANFIELD

This Order is made by Essex County Council (“the authority”) under section 119 of the Highways Act 1980 (“the 1980 Act”) because it appears to the authority that in the interest of the owner of the land crossed by the footpaths described in paragraph 1 of this order it is expedient that the line of the paths should be diverted.

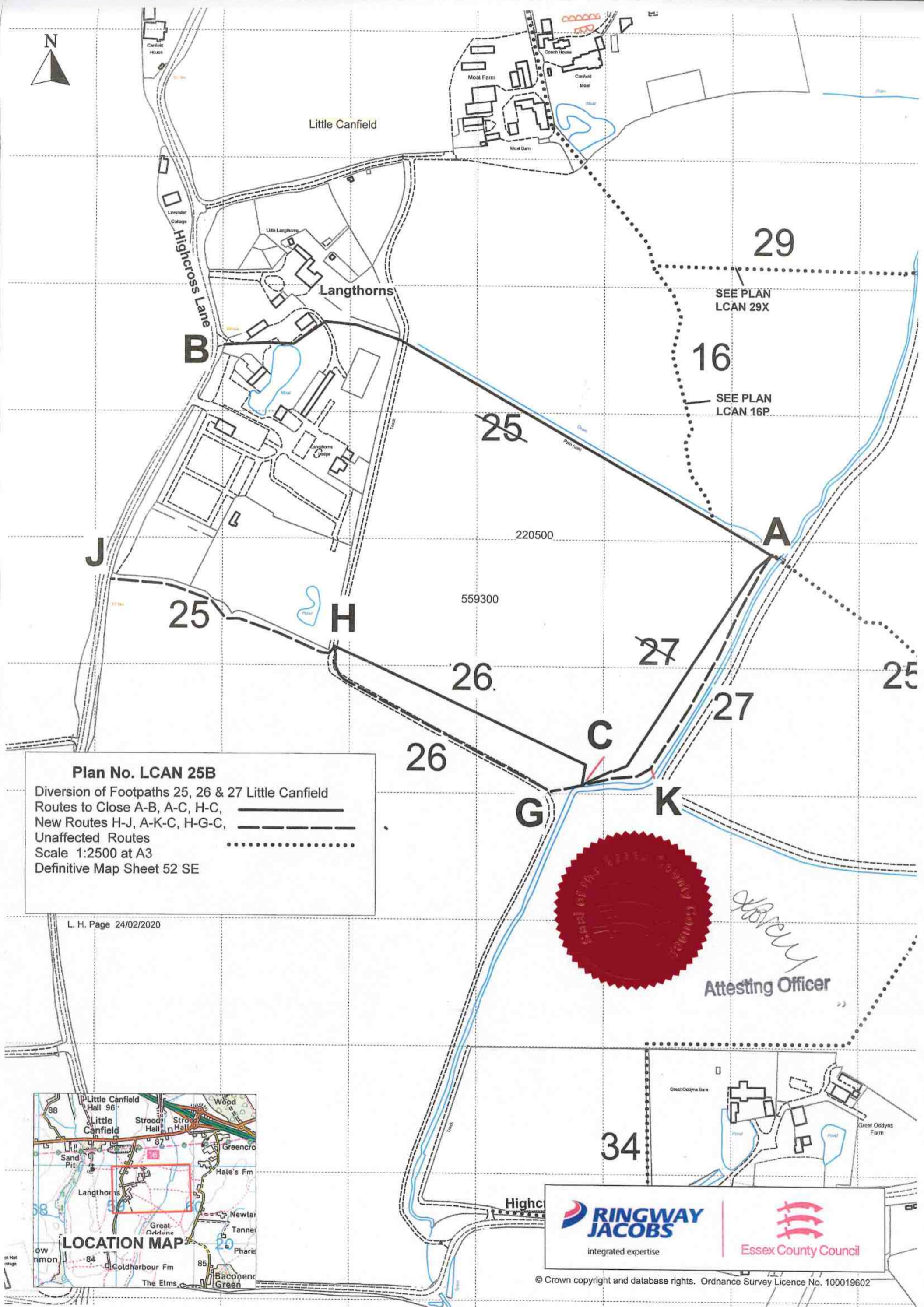
The landowner has agreed to defray any compensation which becomes payable in consequence of the coming into force of this order and any expenses incurred in the order making and bringing the new sites of the paths into a fit condition for use by the public.

Uttlesford District Council have been consulted and have consented to the making of the order as required by section 120(2) of the 1980 Act.

BY THIS ORDER:

- 1) The public rights of way over the land situated at Langthorns known as Footpaths 25, 26 and 27 Little Canfield in the District of Uttlesford and shown by bold continuous black lines on the order map numbered LCAN 25B contained in this order and described in Part 1 of the Schedule to this order shall be stopped up after 35 days from the date of confirmation of this order.

- 2) There shall at the end of 28 days from the date of confirmation of this order be public footpaths over land situated at Langthorns known as Footpaths 25, 26 and 27 Little Canfield in the District of Uttlesford as described in Part 2 of the Schedule and shown by bold broken black lines on the order map numbered LCAN 25B contained in this order.



Little Canfield

Langthorns

Highcross Lane

29

SEE PLAN
LCAN 29X

16

SEE PLAN
LCAN 16P

25

220500

559300

J

25

H

26

27

27

25

B

A

C

G




K

26

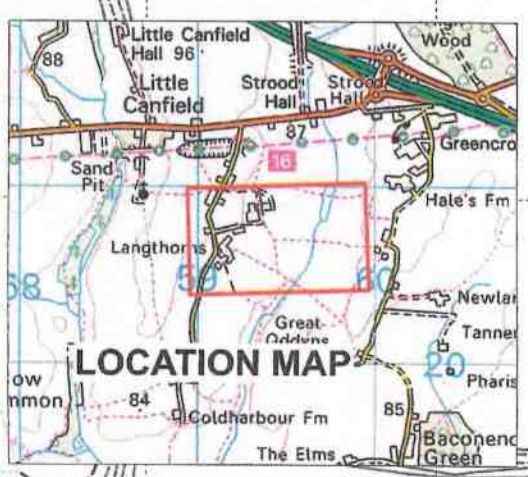


[Signature]
Attesting Officer

34

Plan No. LCAN 25B
 Diversion of Footpaths 25, 26 & 27 Little Canfield
 Routes to Close A-B, A-C, H-C, 
 New Routes H-J, A-K-C, H-G-C, 
 Unaffected Routes 
 Scale 1:2500 at A3
 Definitive Map Sheet 52 SE

L. H. Page 24/02/2020



RINGWAY JACOBS
integrated expertise


Essex County Council

SCHEDULE

(PART 1)

DESCRIPTION OF SITE OF EXISTING PATHS OR WAYS

Footpath 25 Little Canfield

A part length of Footpath 25 Little Canfield of unknown width shown by a bold continuous black line on the order map commencing from point **A** at grid reference 55953,22049 where it connects to Footpath 27 Little Canfield running in a west north westerly direction across the field then a generally westerly direction through Langthorns Farm for a total distance of approximately 480 metres to point **B** at grid reference 55910,22065 where it connects to Highcross Lane.

Footpath 26 Little Canfield

A part length of Footpath 26 Little Canfield of unknown width shown by a bold continuous black line on the order map commencing from point **C** at grid reference 55938,22030 where it connects to Footpath 27 Little Canfield running in a northerly then a west north westerly direction across the field for a total distance of approximately 233 metres to point **H** at grid reference 55918,22041.

Footpath 27 Little Canfield

The entire length of Footpath 27 Little Canfield of unknown width shown by a bold continuous black line on the order map commencing from the aforementioned point **A** running in a south westerly direction across the field for a total distance of approximately 240 metres to the aforementioned point **C**.

(PART 2)

DESCRIPTION OF SITE OF NEW PATHS OR WAYS

Footpath 25 Little Canfield

A footpath being 2 metres in width shown by a bold broken black line on the order map commencing at the aforementioned point **H** running in a generally west north westerly direction along the field boundary for a total distance of approximately 192 metres to point **J** at grid reference 55901,22046 where it connects to Highcross Lane.

Footpath 26 Little Canfield

A footpath being 2 metres in width shown by a bold broken black line on the order map commencing at the aforementioned point **C** running in a west south westerly direction for a distance of approximately 25 metres to point **G** at grid reference 55935,22030. The path continues in a west north westerly direction then a northerly direction for a final distance of approximately 211 metres to the aforementioned point **H**.

Footpath 27 Little Canfield

A footpath being 2 metres in width shown by a bold broken black line on the order map commencing at the aforementioned point **A** running in a south westerly direction along the field boundary for a distance of approximately 194 metres to point **K** at grid reference 55943,22032 then continues in a westerly direction for a final distance of approximately 55 metres to the aforementioned point **C**.

Given under the Common Seal of Essex County Council this *twenty first* day
of *October* 2020

The common seal of **ESSEX**)
COUNTY COUNCIL was here-)
unto affixed in the presence of:)

Attesting Officer:

Albraun



41234

Dated: 21 day of October 2020

PUBLIC PATH DIVERSION ORDER

**HIGHWAYS ACT 1980
SECTION 119**

Footpaths 25, 26 and 27 in the parish of
Little Canfield in the District of Uttlesford

Paul Turner
Director, Legal and Assurance

Seax House
Victoria Road South
Chelmsford
Essex
CM1 1QH

**HIGHWAYS ACT 1980
SECTION 119**

**PUBLIC PATH DIVERSION ORDER 2020
FOOTPATHS 25, 26 AND 27 LITTLE CANFIELD
IN THE DISTRICT OF UTTLESFORD**

ESSEX COUNTY COUNCIL in exercise of the powers conferred upon them in that behalf, hereby confirm the foregoing Order:

THIS ORDER IS HEREBY CONFIRMED AS UNOPPOSED ORDER

Given under the common seal of Essex County Council this *eighteenth* day of *November* 2024

The Common Seal of **ESSEX**)
COUNTY COUNCIL was hereunto)
affixed in the presence of:)

Attesting Officer:

SM



Dated: 18th day of November 2024

CONFIRMATION ORDER

PUBLIC PATH DIVERSION ORDER

**HIGHWAYS ACT 1980
SECTION 119**

Footpaths 25, 26 & 27 Little Canfield in
the District of Uttlesford

PAUL TURNER
Director, Legal and Assurance

Essex County Council
Seax House
Victoria Road South
Chelmsford
Essex
CM1 1QH