

**TENDRING DISTRICT COUNCIL**

**PUBLIC PATH DIVERSION ORDER 2024  
FOOTPATH 19 LITTLE OAKLEY AND FOOTPATH 22 RAMSEY**

**IN  
THE DISTRICT OF TENDRING**

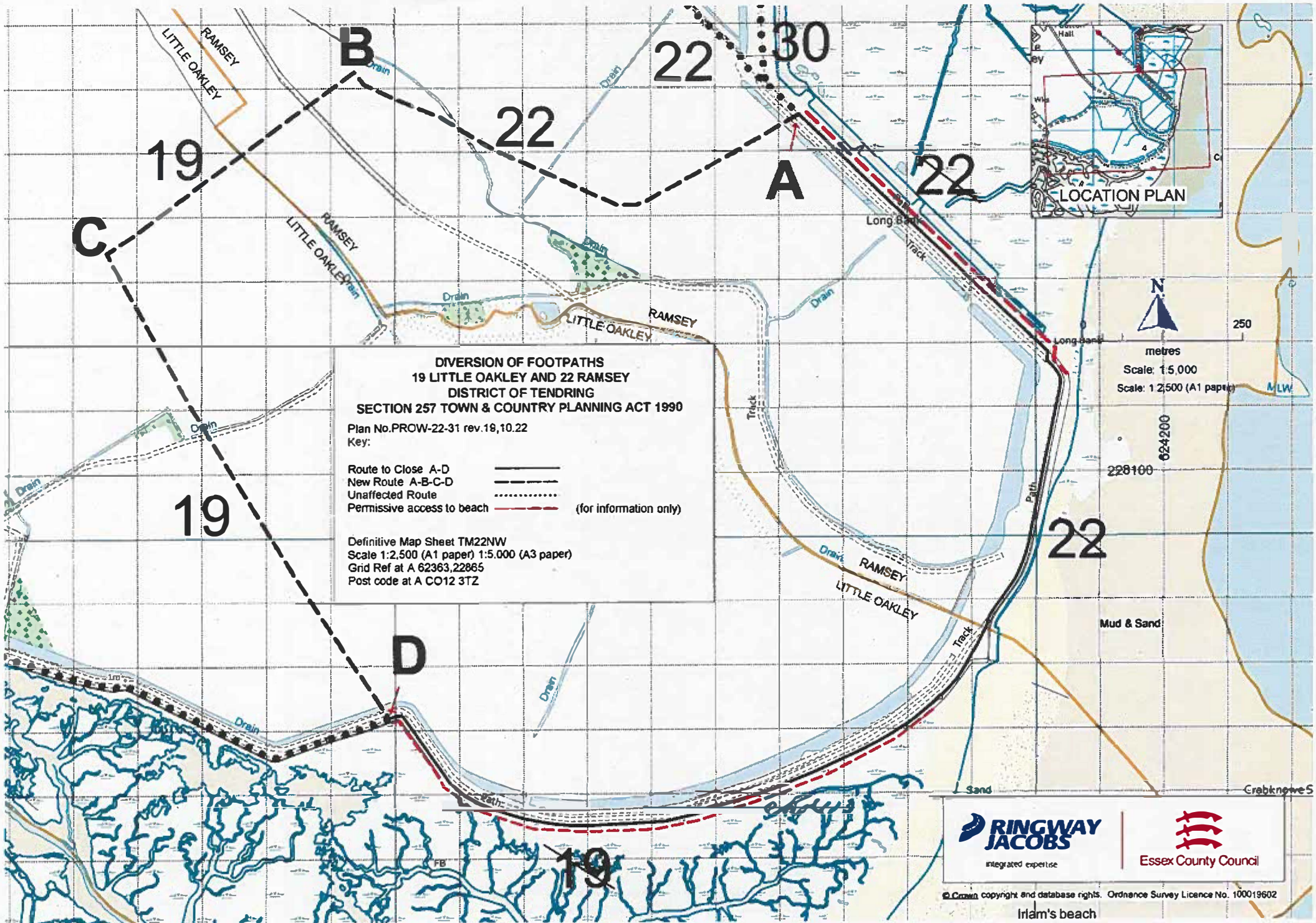
**TOWN & COUNTRY PLANNING ACT 1990 - SECTION 257  
PUBLIC PATH DIVERSION ORDER**

**TENDRING DISTRICT COUNCIL**  
**TOWN & COUNTRY PLANNING ACT 1990 - SECTION 257**  
**PUBLIC PATH DIVERSION ORDER**  
**FOOTPATH 19 LITTLE OAKLEY AND FOOTPATH 22 RAMSEY**

This Order is made by TENDRING DISTRICT COUNCIL (“the authority”) under section 257 of the Town & Country Planning Act, 1990 (“the 1990 Act”) because it is satisfied that it is necessary to divert part of the footpaths to which this order relates in order to enable development to be carried out in accordance with planning permission granted under the Town and Country Planning Act 1990 namely: Planning Application 21/02144/FUL Proposed removal of vegetation, localised removal of topsoil, construction of a seawall, associated borrow dyke system and wave breaks and managed realignment of coastal flood defences by breaching of the existing seawall to create estuarine and coastal habitat comprised of approximately 76ha of intertidal mudflat, approximately 19ha of intertidal mudflat/saltmarsh transition, approximately 10ha of saltmarsh, approximately 5ha of sand and shingle and approximately 7ha of fresh/brackish water borrow dykes, together with associated engineering (including diversion of footpath), drainage and earthworks. Land to The South East of Foulton Hall Harwich Road Little Oakley Essex

BY THIS ORDER:

1. The public rights of way over the land situated west of Irlam's Beach, Little Oakley and Ramsey and known as Footpath 19 Little Oakley and Footpath 22 Ramsey in the District of Tendring and shown by a bold continuous line on the map contained in this Order which is marked Plan No. PROW-22-31 rev.19.10.22 ('the Order Map') and described in Part 1 of the Schedule to this Order shall be stopped up as provided below.



**DIVERSION OF FOOTPATHS**  
**19 LITTLE OAKLEY AND 22 RAMSEY**  
**DISTRICT OF TENDRING**  
**SECTION 257 TOWN & COUNTRY PLANNING ACT 1990**

Plan No. PROW-22-31 rev.18,10,22  
 Key:

Route to Close A-D	———	
New Route A-B-C-D	- - - - -	
Unaffected Route	.....	
Permissive access to beach	- . - . -	(for information only)

Definitive Map Sheet TM22NW  
 Scale 1:2,500 (A1 paper) 1:5,000 (A3 paper)  
 Grid Ref at A 62363,22865  
 Post code at A CO12 3TZ



metres  
 Scale: 1:5,000  
 Scale: 1:2,500 (A1 paper)



© Crown copyright and database rights. Ordnance Survey Licence No. 100019602

Irlam's beach

2. There shall be created to the reasonable satisfaction of TENDRING DISTRICT COUNCIL alternative highways for use as a replacement for the said footpaths as described in part 2 of the schedule and as shown by a bold broken black line on the Order Map Plan No. PROW-22-31 rev.19.10.22

3. The diversion of the footpath shall have effect on the date on which ESSEX COUNTY COUNCIL certify that the terms of Article 2 above have been complied with.

4. Hutchison Ports (UK) Ltd are hereby required to pay the full costs of seeking the diversion Order and for carrying out the works; this to include costs of advertising and administration, accommodation costs for any resulting hearing or inquiry, and the removal or abandonment of any apparatus, including the cost of providing any telecom apparatus rendered useless under, in, on, over, along or across the path to be stopped up.

5. The following works shall be carried out in relation to the highway described in Part 2 of the Schedule:

(a) The provision of a 2 metre gravel hard-packed surface path for the diversion routes

(c) The proposed footpath to be delineated by way-markers as required by Essex County Council public rights of way officers.

6. Where immediately before the date on which the footpath is diverted, there is apparatus under, in, on, over, along or across it belonging to statutory undertakers for the purpose of carrying out their undertaking, the undertakers shall continue to have the same rights in respect of the apparatus as they then had.

## SCHEDULE

### [PART 1]

#### DESCRIPTION OF SITE OF EXISTING PATH OR WAY

A part length of Footpath 22 Ramsey shown by a bold continuous line on the Order Map starting from point **A** at grid reference 62363,22865 at a location approximately 70 metres south east of where that footpath meets Footpath 30 running in first a south easterly then south westerly direction along long bank and the sea wall then across the parish boundary where it continues as Footpath 19 Little Oakley running in a south westerly then north westerly direction along the sea wall for a total distance of approximately 2,097 metres to point **D** at grid reference 62298,22771 where it continues unaffected.

### [PART 2]

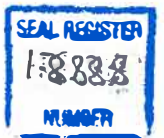
#### DESCRIPTION OF SITE OF NEW PATH OR WAY

A Footpath being 2 metres in width shown by a bold broken line on the Order Map commencing at the aforementioned point **A** running in a south westerly then north westerly direction along a surfaced path on the landward side of a new sea wall for a distance of approximately 781 metres to point **B** at grid reference 62293,22872 where it continues in a south westerly direction along the surfaced track on the landward side of the new sea wall crossing the parish boundary into Little Oakley and continuing for a total distance of 474 metres to point **C** at grid reference 62255,22844 at the north west corner of the new sea wall where it continues in a south easterly direction along the surfaced track on the western side of the new sea wall for a distance of approximately 846 metres to the aforementioned point **D** where it rejoins the existing sea wall and continues unaffected.

Given under the Common Seal of the TENDRING DISTRICT COUNCIL this 19<sup>th</sup>  
day of August 2024

The common seal of the )  
**TENDRING DISTRICT COUNCIL**)  
was hereunto affixed in the )  
presence of:- )

Amal B. Tripathi



Dated: 19<sup>th</sup> day of August  
2024

**PUBLIC PATH DIVERSION ORDER**

**TOWN & COUNTRY PLANNING ACT  
1990 Section 257**

Footpath 19 Little Oakley  
& Footpath 22 Ramsey  
District of Tendring

**TENDRING DISTRICT COUNCIL  
Town Hall, Station Road  
Clacton-on-Sea, Essex, CO15 1SE**

**TOWN & COUNTRY PLANNING ACT 1990**

**SECTION 257**

**PUBLIC PATH DIVERSION ORDER 2024**

**FOOTPATHS 19 LITTLE OAKLEY AND 22 RAMSEY**

**TENDRING DISTRICT COUNCIL** in exercise of the powers conferred upon them in that behalf, hereby confirm the foregoing Order:

THE ORDER MADE ON 19<sup>th</sup> AUGUST 2024, SHOWN ATTACHED HERETO, IS HEREBY CONFIRMED AS AN UNOPPOSED ORDER

The common seal of )


**Tendring District Council**)

was hereunto affixed on )

the 17<sup>th</sup> day of October

2024 in the presence of

Attesting Officer Uenda B. Trueman





Dated: 17<sup>th</sup> day of October

2024

**CONFIRMATION ORDER**

**PUBLIC PATH DIVERSION ORDER**

**TOWN & COUNTRY PLANNING ACT 1990**

**SECTION 257**

Footpaths 19 Little Oakley and 22 Ramsey in the  
District of Tendring

**TENDRING DISTRICT COUNCIL**

Town Hall,  
Station Road,  
Clacton on Sea  
Essex  
CO15 1SE