

**ESSEX COUNTY COUNCIL**

**PUBLIC PATH DIVERSION ORDER 2022**  
**FOOTPATHS 20, 24, 25, 26 AND 27 NORTH WEALD BASSETT**  
**IN THE DISTRICT OF EPPING FOREST**

**HIGHWAYS ACT 1980 - SECTION 119**  
**PUBLIC PATH DIVERSION ORDER**

**PUBLIC PATH DIVERSION ORDER**  
**HIGHWAYS ACT 1980 – SECTION 119**  
**ESSEX COUNTY COUNCIL**

**FOOTPATHS 20, 24, 25, 26 AND 27 NORTH WEALD BASSETT**

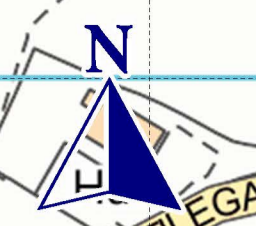
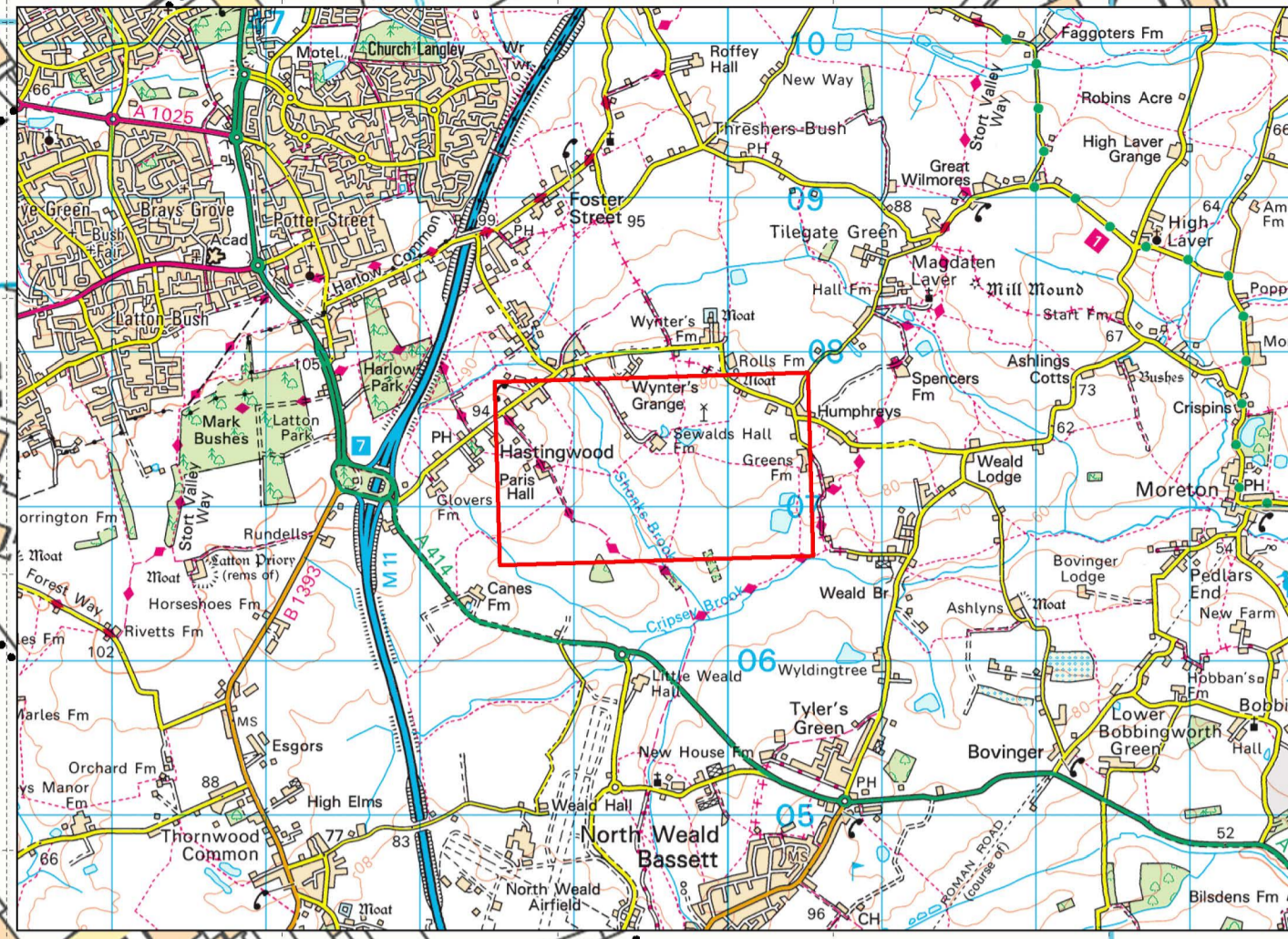
This Order is made by Essex County Council (“the authority”) under section 119 of the Highways Act 1980 (“the 1980 Act”) because it appears to the authority that in the interest of the owner of the land crossed by the footpaths described in paragraph 1 of this order it is expedient that the lines of the paths should be diverted.

The landowner has agreed to defray any compensation which becomes payable in consequence of the coming into force of this order and any expenses incurred in the order making and bringing the new site of the paths into a fit condition for use by the public.

Epping Forest District Council have been consulted and have consented to the making of the order as required by section 120(2) of the 1980 Act.

BY THIS ORDER:

- 1) The public rights of way over the land at and immediately surrounding the property known as Sewalds Hall in the parish of North Weald Bassett known as Footpaths 20, 24, 25, 26 and 27 North Weald Bassett in the District of Epping Forest and shown by bold continuous black lines on the order map numbered PROW-22-13 contained in this order and described in Part 1 of the Schedule to this order shall be stopped up after 35 days from the date of confirmation of this order.
- 2) There shall at the end of 28 days from the date of confirmation of this order be public footpaths over land immediately surrounding the property known as Sewalds Hall in the parish of North Weald Bassett known as Footpaths 20, 24, 25, 26 and 27 North Weald Bassett in the District of Epping Forest as described in Part 2 of the Schedule and shown by bold broken black lines on the order map numbered PROW-22-13 contained in this order.
- 3) The rights conferred on the public under this order shall be subject to the limitations and conditions set out in Part 3 of the Schedule.



0 250  
metres  
Scale: 1:2,500

**DIVERSION OF FOOTPATHS 20, 24, 25, 26 AND 27  
NORTH WEALD BASSETT  
SECTION 119 HIGHWAYS ACT 1980  
Plan no. PROW-22-13**

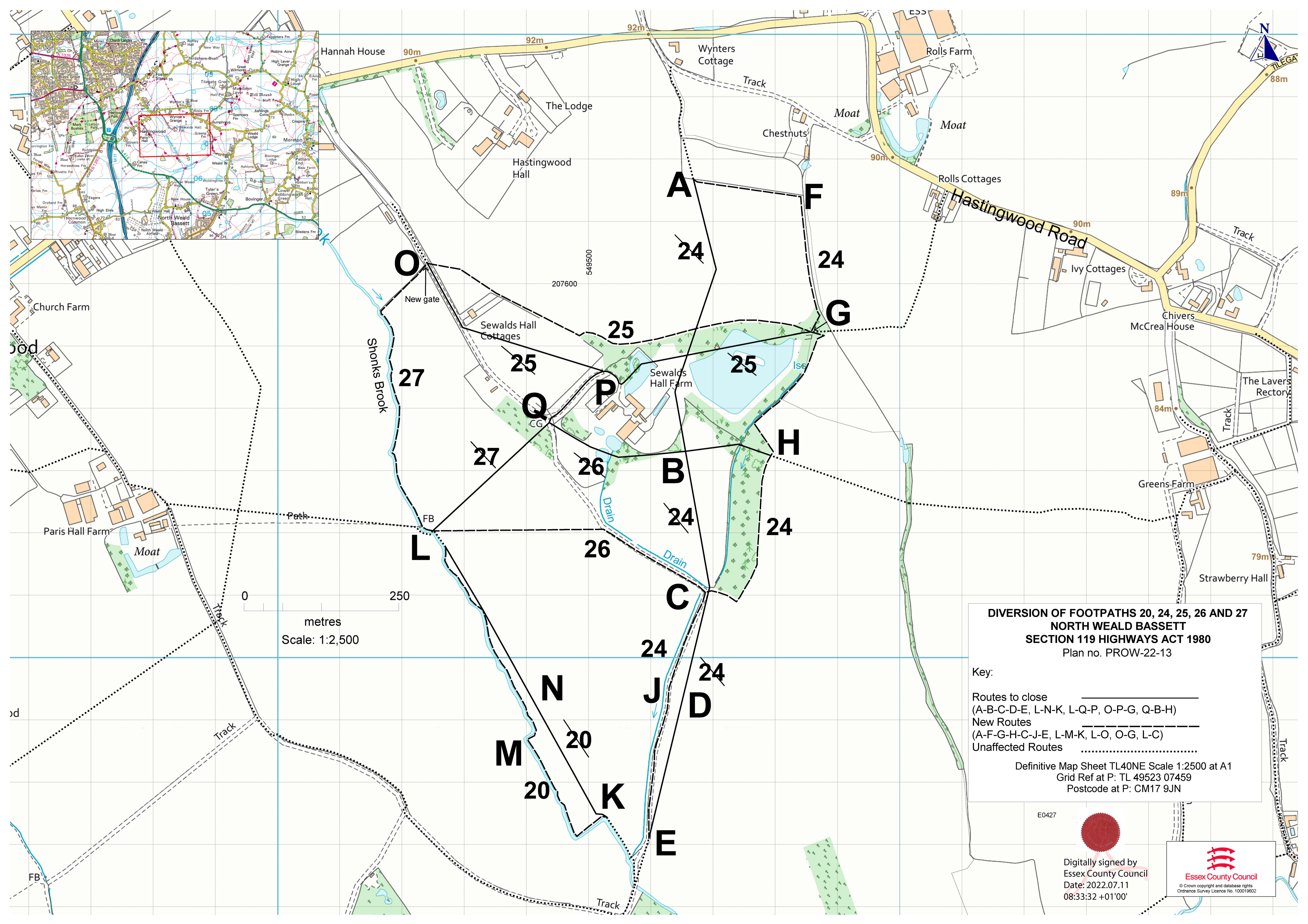
Key:  
Routes to close (A-B-C-D-E, L-N-K, L-Q-P, O-P-G, Q-B-H)  
New Routes (A-F-G-H-C-J-E, L-M-K, L-O, O-G, L-C)  
Unaffected Routes

Definitive Map Sheet TL40NE Scale 1:2500 at A1  
Grid Ref at P: TL 49523 07459  
Postcode at P: CM17 9JN

E0427



Digitally signed by  
Essex County Council  
Date: 2022.07.11  
08:33:32 +01'00'



## **SCHEDULE**

### **(PART 1)**

#### **DESCRIPTION OF SITE OF EXISTING PATHS OR WAYS**

**(i) Footpath 20 North Weald Bassett**

A part length of Footpath 20 North Weald Bassett of unknown width shown by a bold continuous black line on the order map commencing from point **L** at grid reference TL 49249 07203 running in a south easterly direction via point **N** at grid reference TL 49413 06926 for a total distance of approximately 543 metres to point **K** at grid reference TL 49529 06744.

**(ii) Footpath 24 North Weald Bassett**

A part length of Footpath 24 North Weald Bassett of unknown width shown by a bold continuous black line on the order map commencing from point **A** at grid reference TL 49668 07766 running in a southerly direction via point **B** at grid reference TL 49655 07331, point **C** at grid reference TL 49687 07104 and point **D** at grid reference TL 49653 06941 for a total distance of approximately 1089 metres to point **E** at grid reference TL 49600 06720.

**(iii) Footpath 25 North Weald Bassett**

A part length of Footpath 25 North Weald Bassett of unknown width shown by a continuous black line on the order map commencing at point **O** at grid reference TL 49240 07632 running in a south easterly then easterly direction via point **P** at grid reference TL 49523 07458 for a total distance of approximately 715 metres to point **G** at grid reference TL 49857 07522.

**(iv) Footpath 26 North Weald Bassett**

A part length of Footpath 26 North Weald Bassett of unknown width shown by a continuous black line on the order map commencing at point **Q** at grid reference TL 49436 07376 running in a south easterly then easterly direction via the aforementioned point **B** for a total distance of approximately 373 metres to point **H** at grid reference TL 49792 07324.

**(v) Footpath 27 North Weald Bassett**

The entire length of Footpath 27 North Weald Bassett of unknown width shown by a continuous black line on the order map commencing at aforementioned point **L** running in a north easterly direction via the aforementioned point **Q** for a total distance of approximately 376 metres to the aforementioned point **P**.

(PART 2)

DESCRIPTION OF SITE OF NEW PATHS OR WAYS

(i) Footpath 20 North Weald Bassett

A footpath being 2 metres in width shown by a bold broken black line on the order map commencing at the aforementioned point **L** running in a south easterly direction alongside Shonks Brook via point **M** at grid reference TL 49401 06868 for a total distance of approximately 630 metres to the aforementioned point **K**.

(ii) Footpath 24 North Weald Bassett

A footpath being 2 metres in width shown by a bold broken black line on the order map commencing at the aforementioned point **A** running in an easterly then southerly direction along field edges via point **F** at grid reference TL 49841 07739 the aforementioned points **G**, **H** and **C** and point **J** at grid reference TL 49628 06945 for a total distance of approximately 1,377 metres to the aforementioned point **E**.

(iii) Footpath 25 North Weald Bassett

A footpath being 2 metres in width shown by a bold broken black line on the order map commencing at the aforementioned point **O** running in an easterly direction initially in a crossfield dogleg then along a field edge for a total distance of approximately 656 metres to the aforementioned point **G**.

(iv) Footpath 26 North Weald Bassett

A footpath being 2 metres in width shown by a bold broken black line on the order map commencing at the aforementioned point **L** running in an easterly direction crossfield then in a south easterly direction along a field edge for a total of approximately 466 metres to the aforementioned point **C**.

(v) Footpath 27 North Weald Bassett

A footpath being 2 metres in width shown by a bold broken black line on the order map commencing at the aforementioned point **L** running in a northerly direction alongside Shonks Brook then in a north easterly direction along a field edge for a total of approximately 495 metres to the aforementioned point **O**.

(PART 3)

LIMITATIONS AND CONDITIONS

<p><b>1.</b> At or in the immediate vicinity of point <b>O</b> indicated on the Order Map (PROW-22-13) at the northern corner of the new route of Footpath 27 described in Part 2, (grid reference TL 49240 07632)</p>	<p>The right of the landowner to install and maintain a gate of approved design for the prevention of ingress of animals subject to its removal should the limitation become unnecessary whereby an available width shall remain of 2 metres, this being the dedicated width of the path as specified in Part 2 of the Schedule</p>
--	---

The COMMON SEAL of the ESSEX COUNTY COUNCIL was hereunto affixed on the Eleventh day of July 2022

E0427

in the presence of  
Jacqueline Millward  
Attesting Officer



Digitally  
signed by  
Essex County  
Council  
Date:  
2022.07.11  
08:43:48<sup>®</sup>  
+01'00'

Dated: 11<sup>th</sup> day of July 2022

**PUBLIC PATH DIVERSION ORDER**

**HIGHWAYS ACT 1980  
SECTION 119**

Footpaths 20, 24, 25, 26 and 27 in the  
parish of North Weald Bassett in the  
District of Epping Forest

Paul Turner  
Director, Legal and Assurance

Seax House  
Victoria Road South  
Chelmsford  
Essex  
CM1 1QH

**HIGHWAYS ACT 1980  
SECTION 119**

**PUBLIC PATH DIVERSION ORDER 2022**

**FOOTPATHS 20, 24, 25, 26 AND 27 NORTH WEALD BASSETT**

**IN THE DISTRICT OF EPPING FOREST**

**ESSEX COUNTY COUNCIL** in exercise of the powers conferred upon them in that behalf, hereby confirm the foregoing Order:

THIS ORDER IS HEREBY CONFIRMED AS UNOPPOSED ORDER

The COMMON SEAL of the ESSEX COUNTY COUNCIL was hereunto affixed on the Twenty Seventh day of October 2022

E0491

in the presence of  
Jacqueline Millward  
Attesting Officer



Dated: 27th day of October 2022

**CONFIRMATION ORDER**

**PUBLIC PATH DIVERSION ORDER**

**HIGHWAYS ACT 1980  
SECTION 119**

Footpaths 20, 24, 25, 26 and 27 in the  
parish of North Weald Bassett in the  
District of Epping Forest

PAUL TURNER  
Director, Legal and Assurance

Essex County Council  
Seax House  
Victoria Road South  
Chelmsford  
Essex  
CM1 1QH