

ESSEX COUNTY COUNCIL

PUBLIC PATH DIVERSION ORDER 2022

FOOTPATH 46 PURLEIGH

IN THE DISTRICT OF MALDON

HIGHWAYS ACT 1980 - SECTION 119

PUBLIC PATH DIVERSION ORDER

PUBLIC PATH DIVERSION ORDER
HIGHWAYS ACT 1980 – SECTION 119
ESSEX COUNTY COUNCIL
FOOTPATH 46 PURLEIGH

This Order is made by Essex County Council (“the authority”) under section 119 of the Highways Act 1980 (“the 1980 Act”) because it appears to the authority that in the interest of the owner of the land crossed by the footpath described in paragraph 1 of this order it is expedient that the line of the path should be diverted.

The Applicant has agreed to defray any compensation which becomes payable in consequence of the coming into force of this order and any expenses incurred in the order making and bringing the new site of the path into a fit condition for use by the public.

Maldon District Council have been consulted and have consented to the making of the order as required by section 120(2) of the 1980 Act.

BY THIS ORDER:

- 1) The public right of way over the land situated immediately to the west of the property known as Purleigh Lodge in the parish of Purleigh known as Footpath 46 Purleigh in the District of Maldon and shown by a bold continuous black line on the order map numbered PROW-22-16 contained in this order and described in Part 1 of the Schedule to this order shall be stopped up after 35 days from the date of confirmation of this order.
- 2) There shall at the end of 28 days from the date of confirmation of this order be a public footpath over land situated immediately to the west of the property known as Purleigh Lodge in the parish of Purleigh known as Footpath 46 Purleigh in the District of Maldon as described in Part 2 of the Schedule and shown by a bold broken black line on the order map numbered PROW-22-16 contained in this order.
- 3) The rights conferred on the public under this order shall be subject to the limitations and conditions set out in Part 3 of the Schedule.



DIVERSION OF FOOTPATH 46 PURLEIGH SECTION 119 HIGHWAYS ACT 1980

Plan no. PROW-22-16

Key:

Route to close A-B-C



New route A-D-C



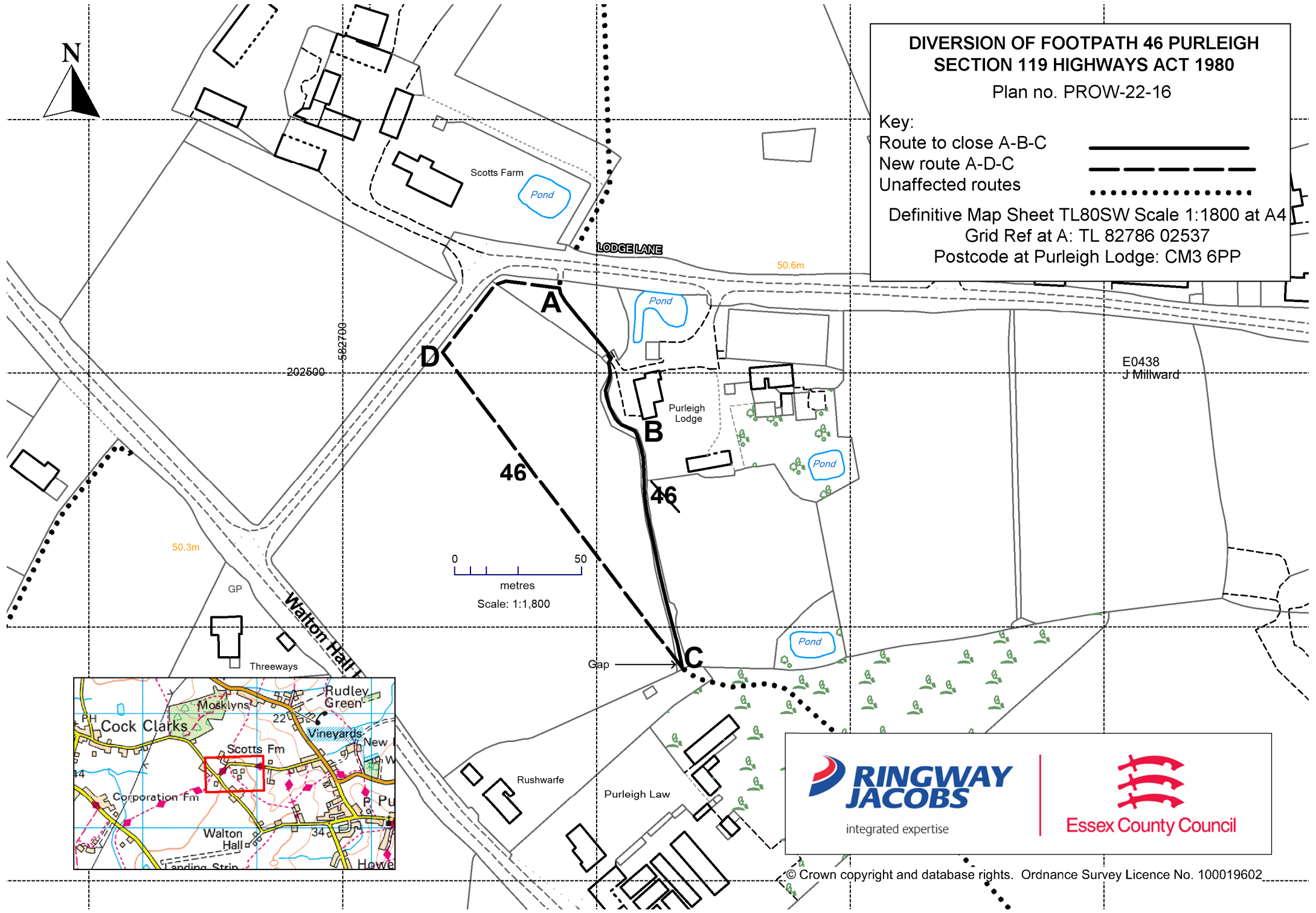
Unaffected routes



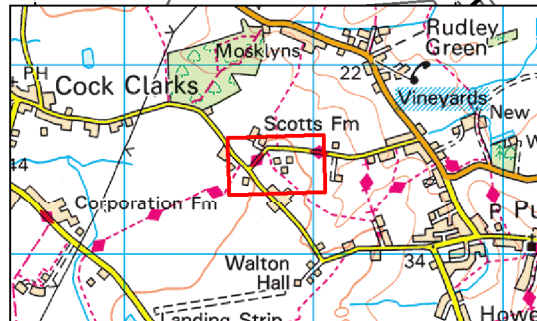
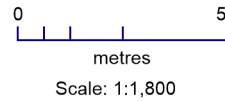
Definitive Map Sheet TL80SW Scale 1:1800 at A4

Grid Ref at A: TL 82786 02537

Postcode at Purleigh Lodge: CM3 6PP



E0438
J Millward



SCHEDULE

(PART 1)

DESCRIPTION OF SITE OF EXISTING PATH OR WAY

A part length of Footpath 46 Purleigh of unknown width shown by a bold continuous black line on the order map commencing from point **A** being 3 metres south of Lodge Lane at grid reference TL 82785 02533 running in a southerly direction via point **B** at grid reference TL 82815 02475 for a total distance of approximately 165 metres to point **C** at grid reference TL 82833 02383.

(PART 2)

DESCRIPTION OF SITE OF NEW PATH OR WAY

A footpath being 2 metres in width shown by a bold broken black line on the order map commencing at the aforementioned point **A** running in a westerly direction to point **D** at grid reference TL 82739 02508 then in a south easterly direction for a total distance of approximately 216 metres to the aforementioned point **C** where a gap shall be provided as described at Part 3.

[PART 3]

LIMITATIONS AND CONDITIONS

1.
At the point indicated on the Order Map (PROW-22-16) at point **C** of the new path described in Part 2, (grid reference TL 82833 02383)

The right of the landowner to maintain a gap of 1.5 metres subject to its removal should the limitation become unnecessary whereby an available width shall remain of 2 metres, this being the dedicated width of the path as specified in Part 2 of the Schedule

The COMMON SEAL of the ESSEX COUNTY COUNCIL was hereunto affixed on the Twenty First day of July 2022

E0438

in the presence of
Jacqueline Millward
Attesting Officer:

Dated: 21st day of July 2022

PUBLIC PATH DIVERSION ORDER

**HIGHWAYS ACT 1980
SECTION 119**

Footpath 46 in the parish of Purleigh in the
District of Maldon

Paul Turner
Director, Legal and Assurance

Seax House
Victoria Road South
Chelmsford
Essex
CM1 1QH