

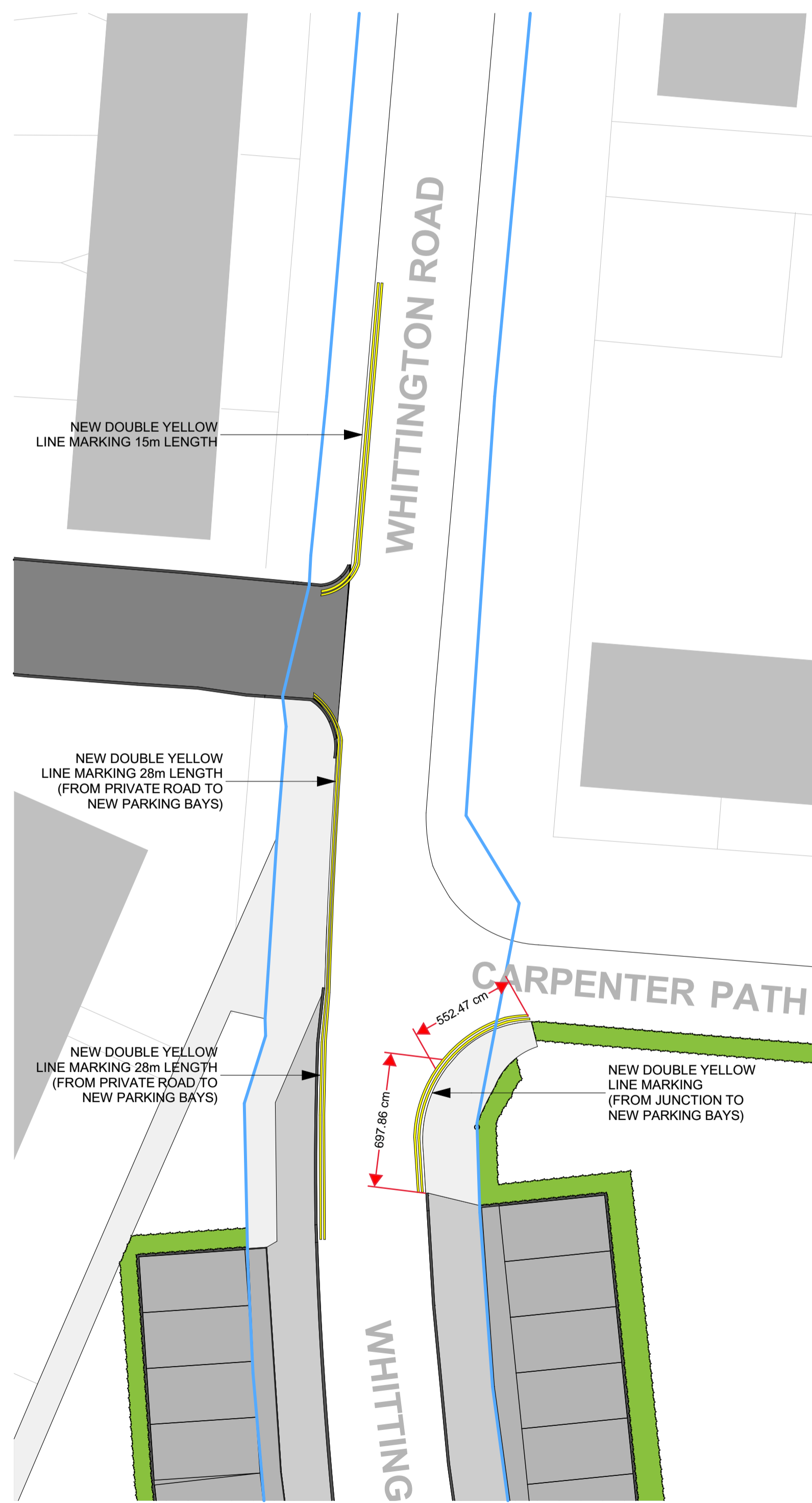
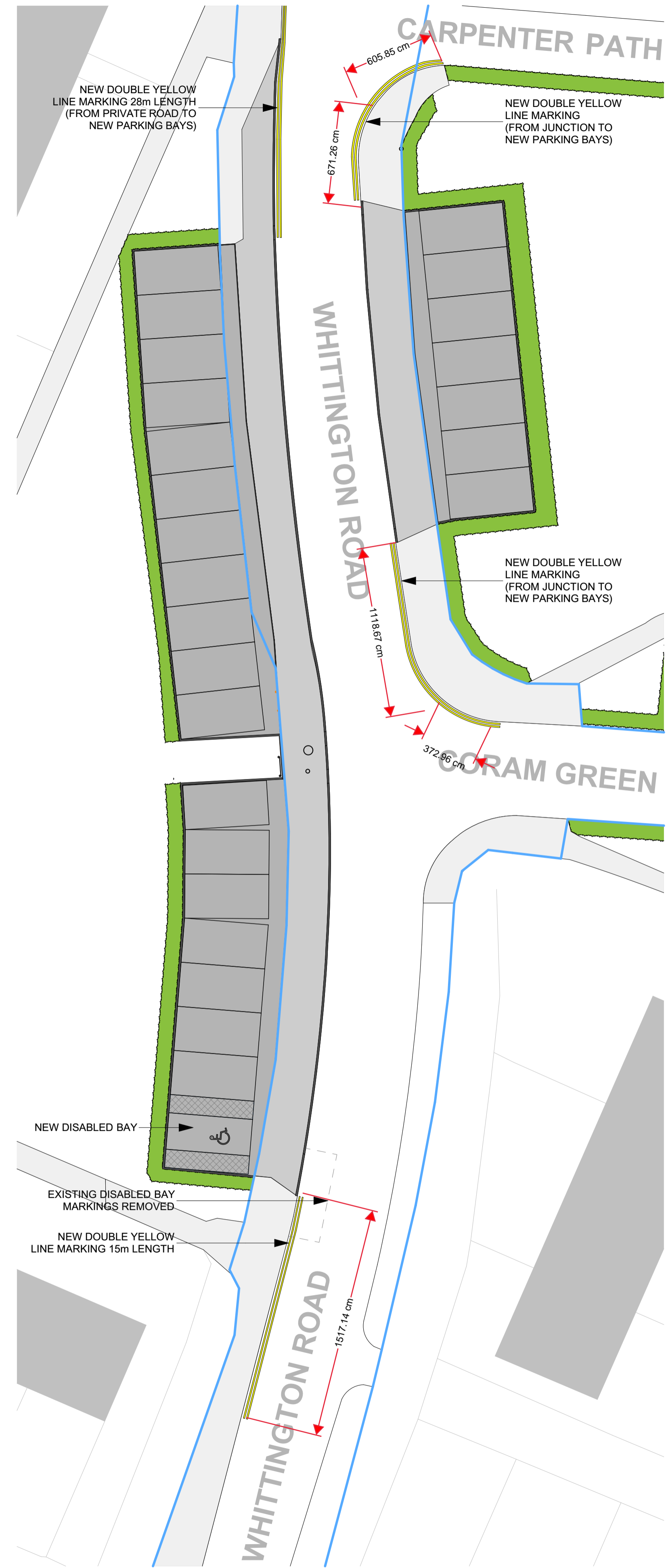


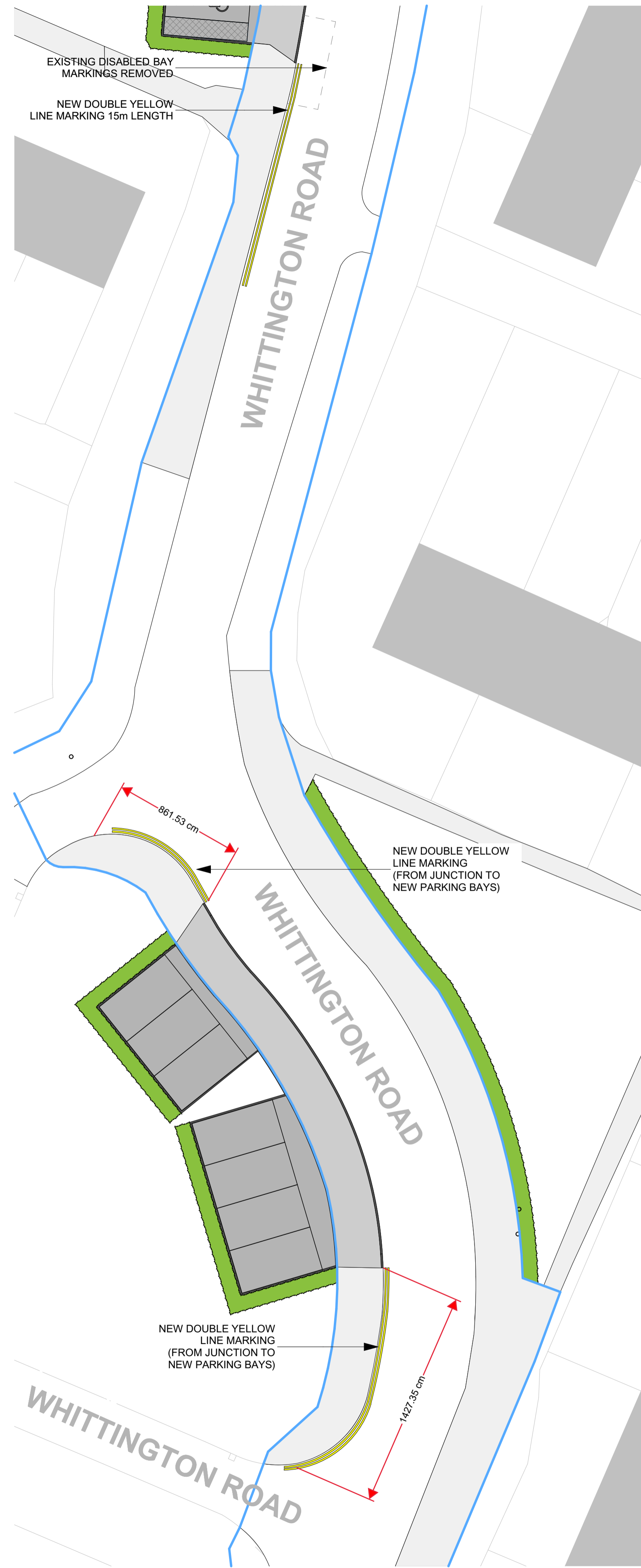
KEY	
	EXISTING HIGHWAY BOUNDARY
	PROPOSED DOUBLE YELLOW LINING



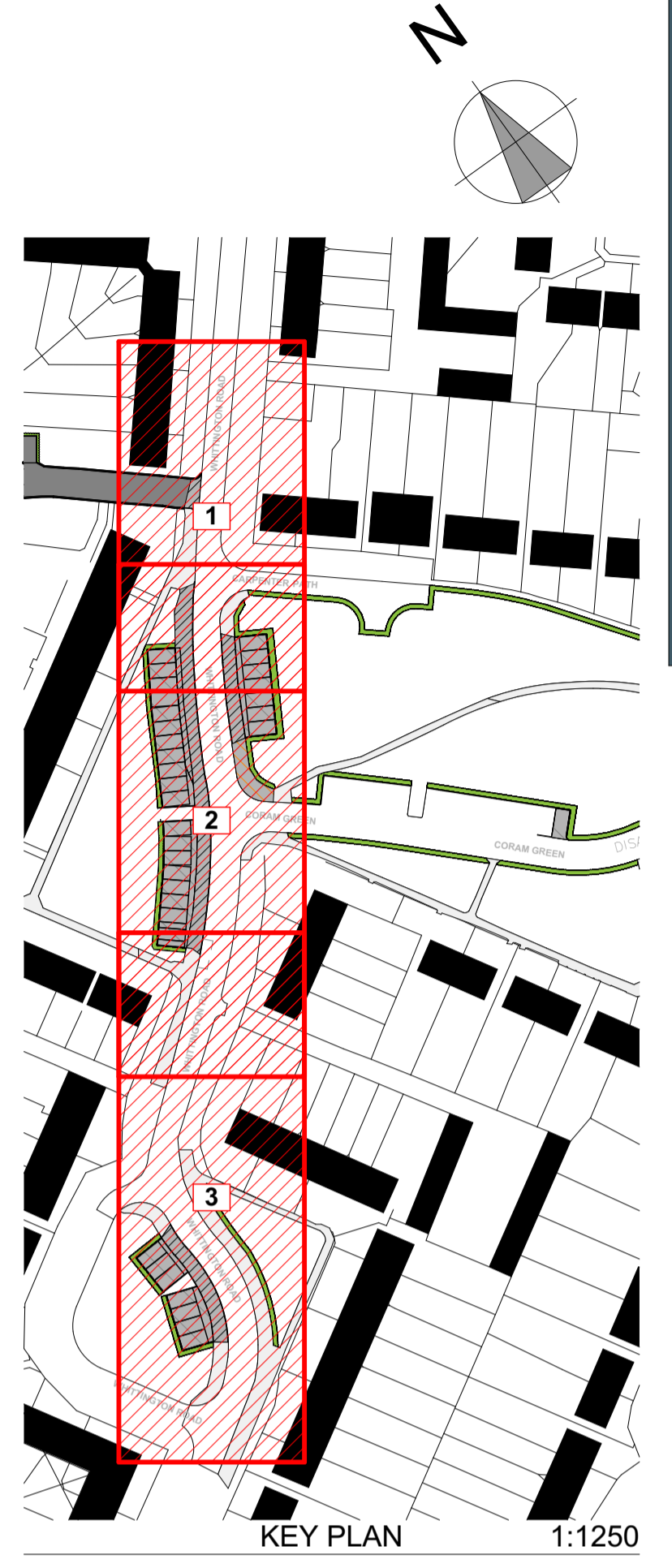
1 TRO PLAN



2 TRO PLAN



3 TRO PLAN



KEY PLAN 1:1250

Disclaimer.
This drawing is to be read in conjunction with all related drawings. Do not scale from this drawing. All dimensions must be checked and verified on site before commencing any work or producing shop drawings.
This drawing is copyright and remains the property of Concertus Design and Property Consultants. When reproducing this drawing for any purpose, please ensure that Concertus is attributed clearly by either using the company logo, or as follows 'Image produced by Concertus Design & Property Consultants Limited'.

REV	DATE	BY	DESCRIPTION	CHKD
P1	08.02.21	HM	FIRST ISSUE	DR



2 Friars Bridge Road - Ipswich - Suffolk - IP1 1RR

S2-INFORMATION	<p>Project Brentwood Borough Council - Coram Green Area Housing & Landscaping - Professional Services</p> <p>Drawing Title Traffic Regulation Order Plan</p> <p>Lead Designer Glen Bickers email: glen.bickers@concertus.co.uk</p>	<p>Project Number 119086</p> <p>Scales 1:200 At A1 Size</p> <p>Drawn HM</p> <p>Chkd DR</p> <p>Date FEB 2021</p> <p>Tel: 01473 316 517</p>	Project Number 119086
-----------------------	---	--	---------------------------------