

**SEE STATIC MAP SCHEDULE LEGEND FOR RESTRICTIONS DISPLAYED**



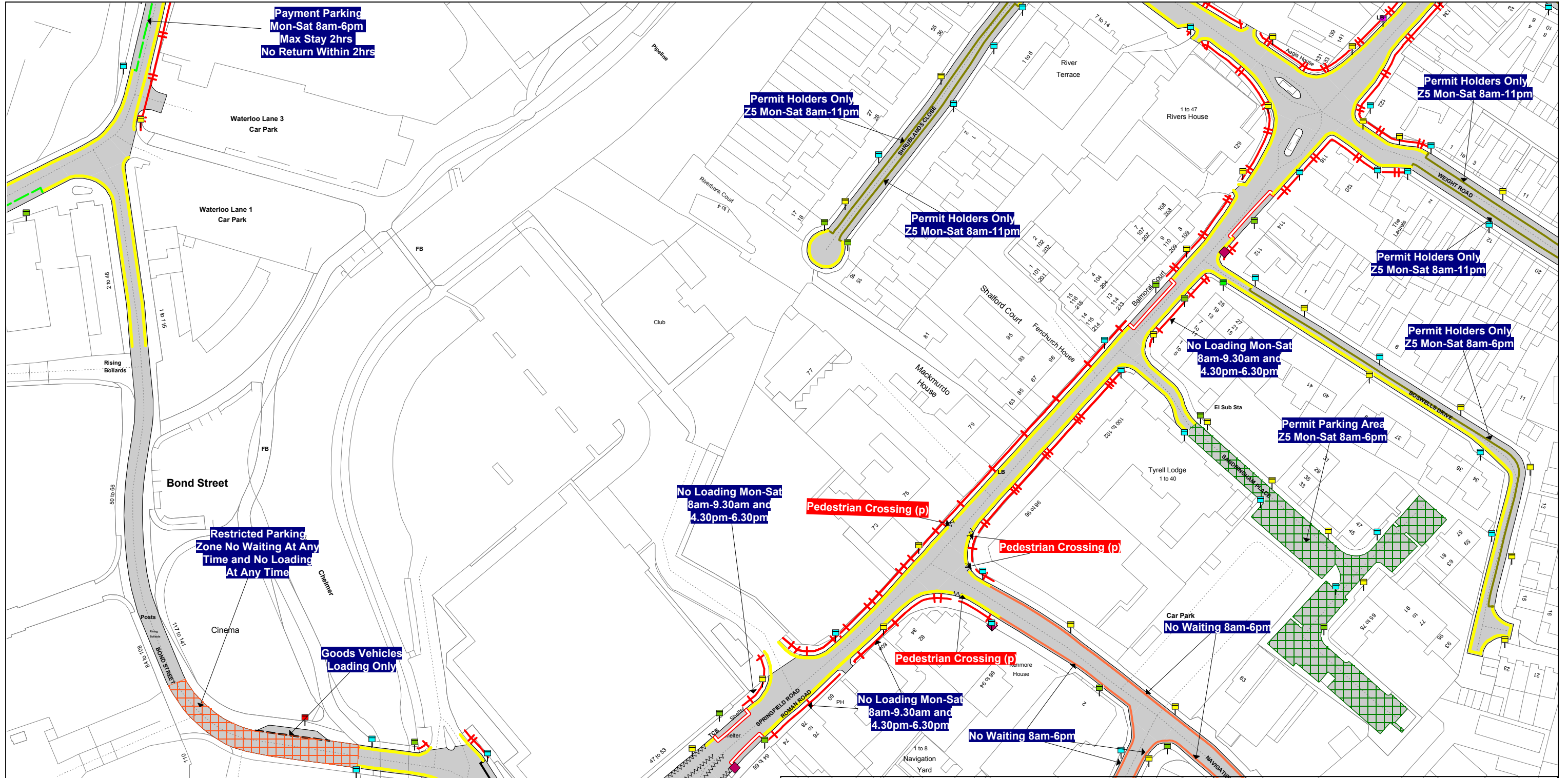
**Scale - 1 : 1250 @ A3**  **0 100 Metres**

**Title - South Essex Partnership -Street Waiting, Loading and Parking Plans**

Produced from Ordnance Survey 1:1250 mapping with permission of the Controller of Her Majesty's Stationary Office (c) Crown Copyright Licence No. 100019602  
Unauthorised reproduction infringes Crown Copyright and may lead to prosecution or Civil Proceedings

This copy has been made by or with the authority of the Head of Legal Services of Essex County Council, pursuant of section 47 of the Copyright, Designs and Patents Act 1988 ('the Act'). Unless the Act provides a relevant exception to copyright, the copy must not be copied without the prior permission of the copyright owner.





**SEE STATIC MAP SCHEDULE LEGEND FOR RESTRICTIONS DISPLAYED**



**Scale - 1 : 1250 @ A3**

**Title - South Essex Partnership -Street Waiting, Loading and Parking Plans**

















Produced from Ordnance Survey 1:1250 mapping with permission of the Controller of Her Majesty's Stationary Office (c) Crown Copyright Licence No. 100019602  
Unauthorised reproduction infringes Crown Copyright and may lead to prosecution or Civil Proceedings








This copy has been made by or with the authority of the Head of Legal Services of Essex County Council, pursuant of section 47 of the Copyright, Designs and Patents Act 1988 ('the Act'). Unless the Act provides a relevant exception to copyright, the copy must not be copied without the prior permission of the copyright owner.

# STATIC MAP SCHEDULE LEGEND








Orders, Non-Orders  
 Schedule shading patterns and restriction descriptions  
 Map Grid: Static Map Schedules

## Order Types

-  24hr Clearway
-  Car Club Parking Place
-  Disabled Badge Holders Parking
-  Electric Vehicle Charging Place
-  Entrance Marking (Mandatory)
-  Limited Waiting
-  Loading Place
-  Motorcycle Parking Place
-  No Loading
-  No Loading At Any Time
-  No Waiting
-  No Waiting At Any Time
-  Other Bay
-  Payment Parking Place
-  Pedestrian Zone
-  Permit Parking Area

-  Permit Parking Place
-  Prohibition of Verge Parking
-  Residents Parking Place
-  Restricted Parking Zone
-  Shared Use Parking Place
-  Taxi Rank
-  Urban Clearway

## Non-Order Types

-  Advisory Bay
-  Advisory Disabled Bay
-  Bus Stand
-  Bus Stop
-  Highways England Trunk Road
-  Keep Clear Entrance Marking (advisory)
-  Pedestrian Crossing
-  Unrestricted Bay