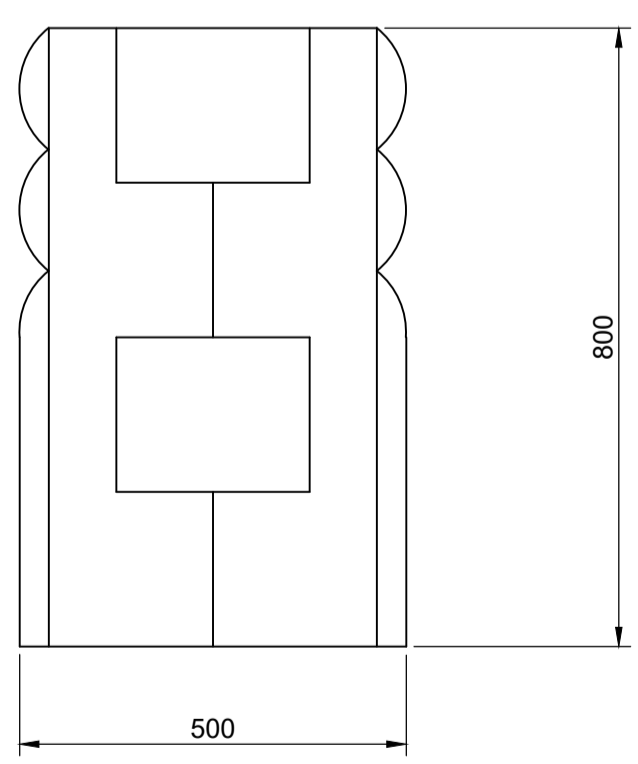
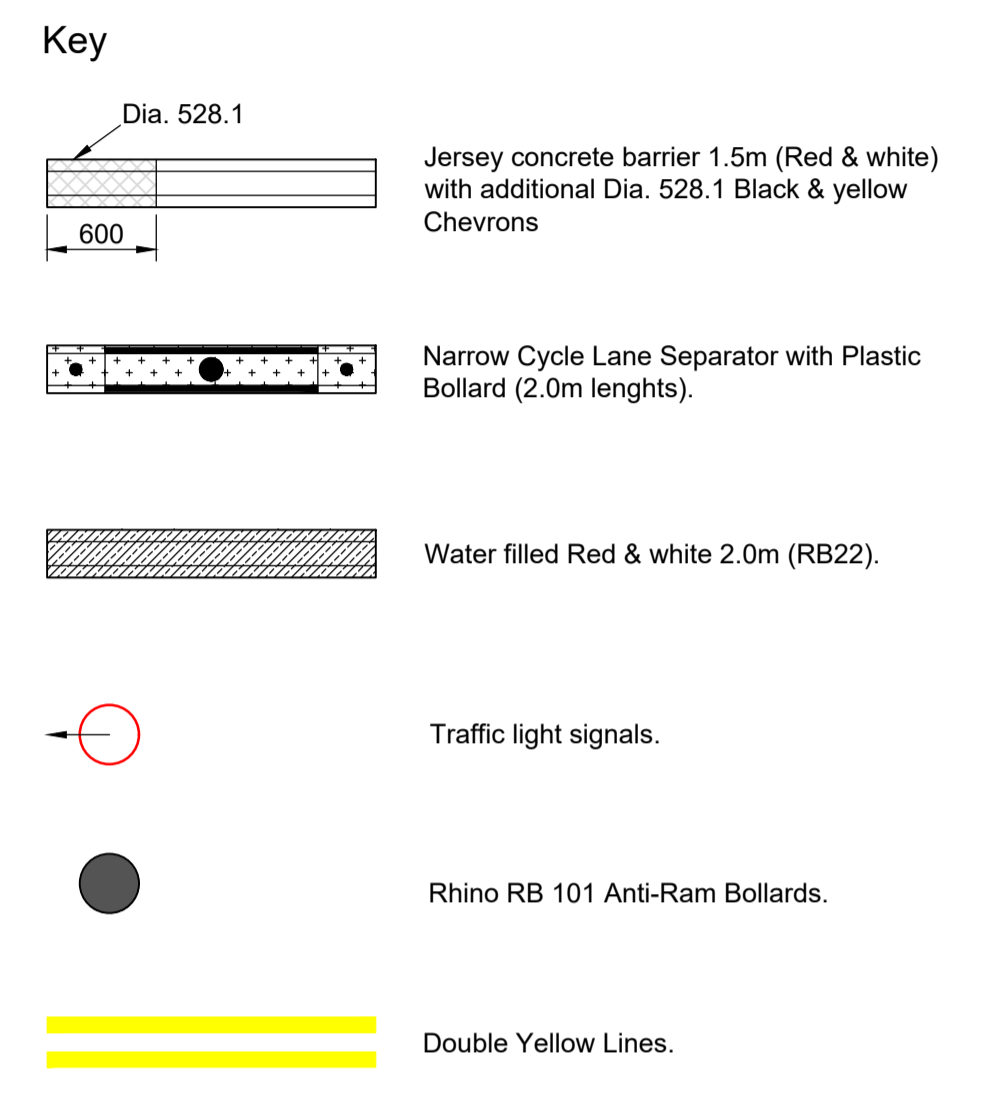


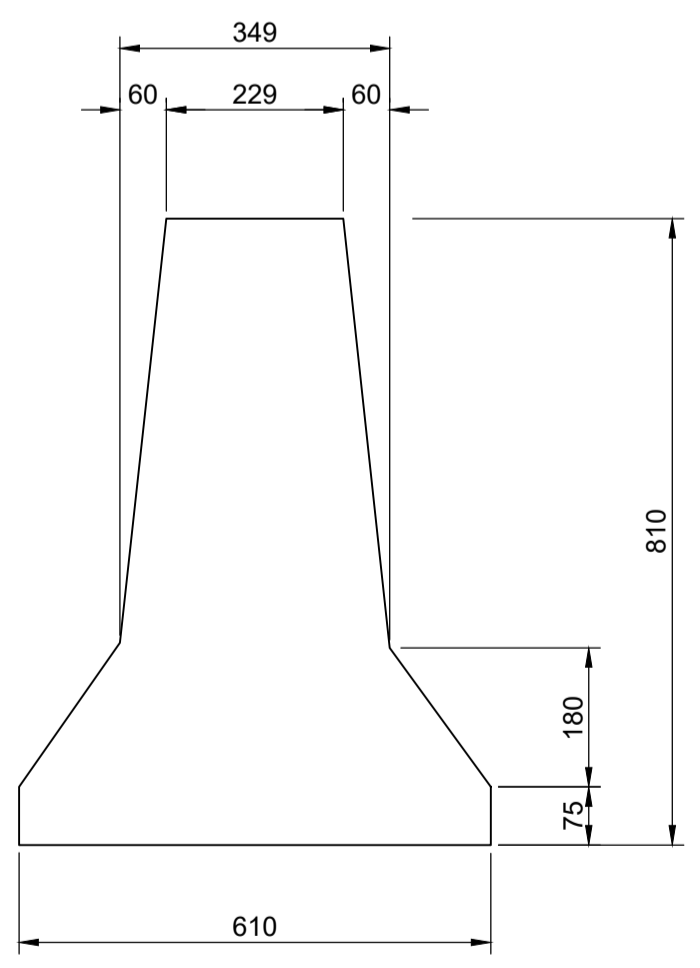
PLAN

- GENERAL NOTES**
- All dimensions are in millimetres unless noted otherwise.
  - All levels are in metres above Ordnance Datum unless noted otherwise.
  - This drawing is to be read in conjunction with all other drawings and the specification.

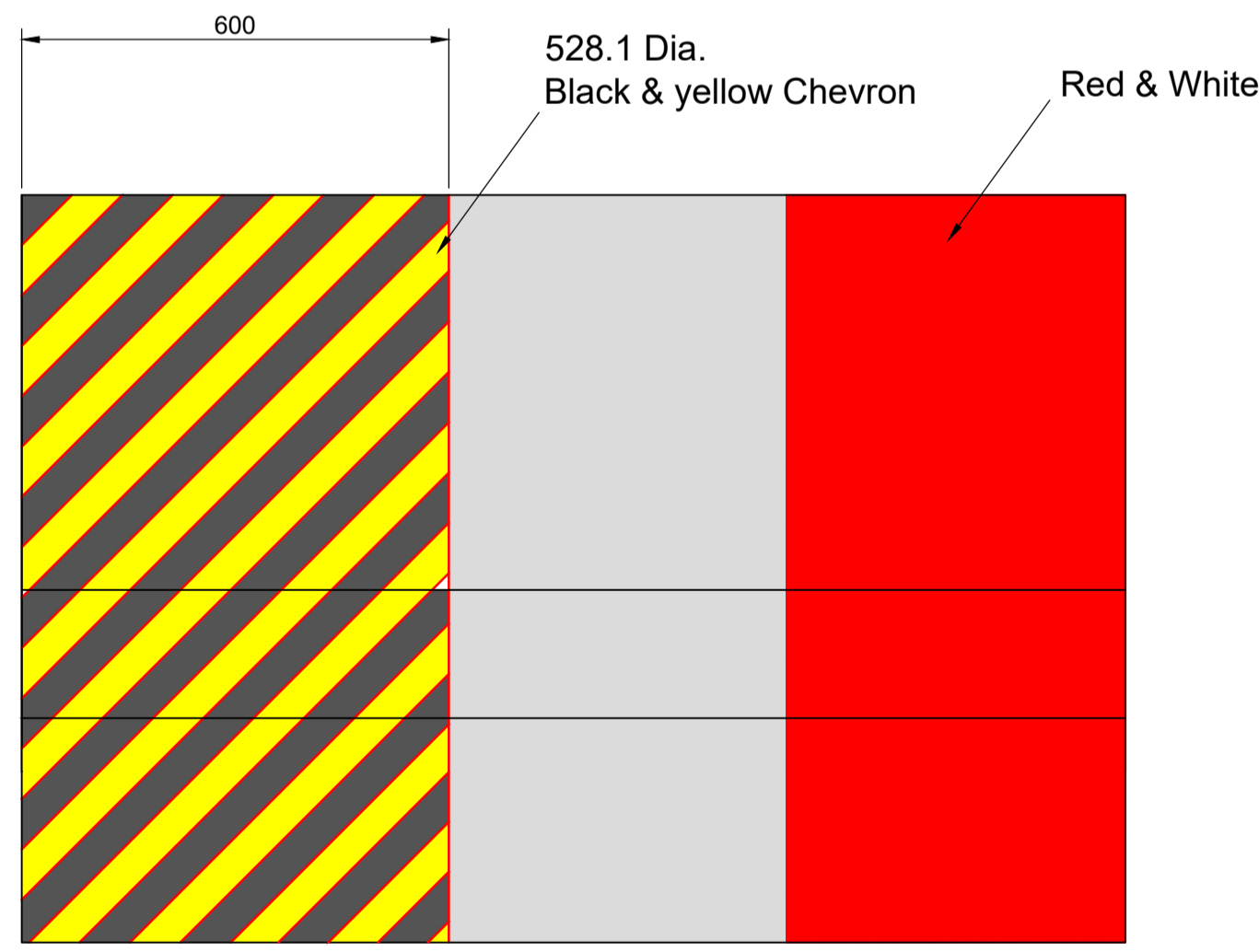
- NOTES**
- Signal Control Advance Warning Signs to be designed & follow Chapter 8 and Safety at Street Works and Road Works code of practice.
  - All retro-reflective tape and banding to be Class RA2 in accordance with EN 12899-1:2007.
  - All enforced double yellow lines to be in accordance with Dia. 1018.1 of The Traffic Signs Regulations and General Directions 2016.



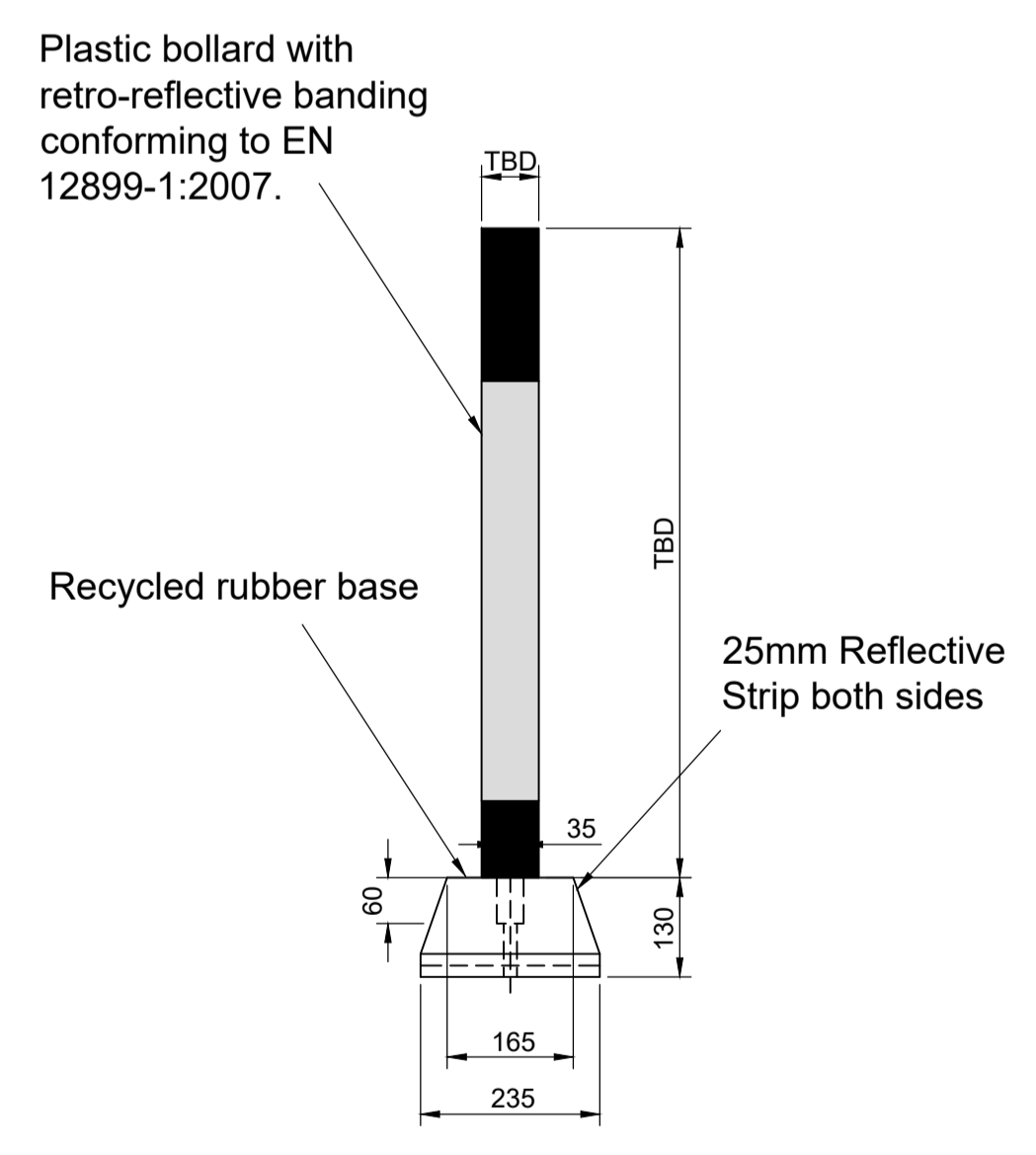
**RB22 WATER FILLED BARRIER**  
(2m lengths)  
Scale 1:10



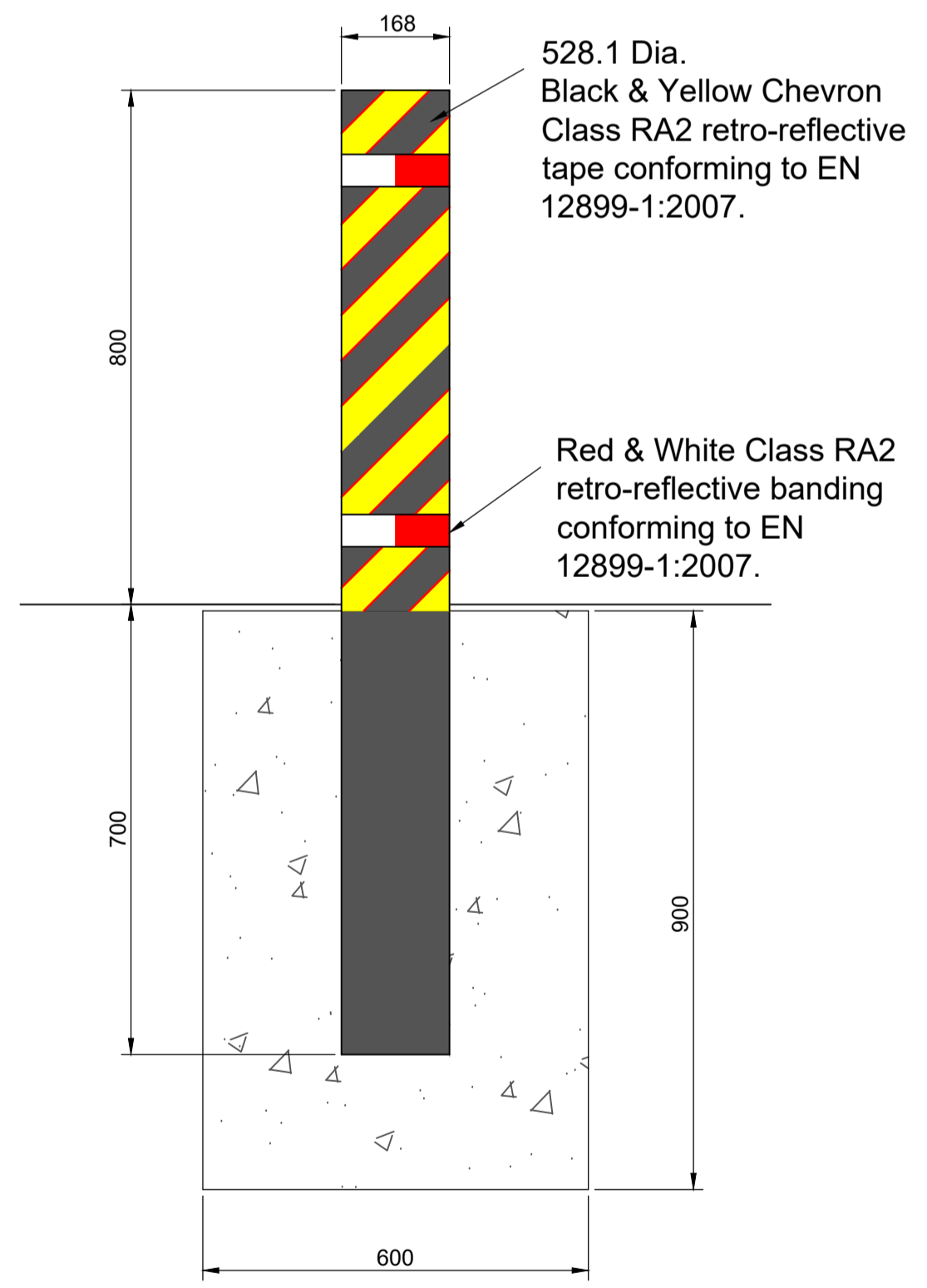
**JERSEY BARRIER**  
(1.5m lengths)  
Scale 1:10



**JERSEY BARRIER**  
(SIDES OF UNITS FACING TRAFFIC TO BE MARKED THUS)  
Scale 1:10



**NARROW CYCLE LANE SEPARATOR WITH PLASTIC BOLLARD**  
(2.0m lengths)  
Scale 1:10



**RHINO RB 101 ANTI RAM BOLLARD**  
Scale 1:10

This map is reproduced from Ordnance Survey material with the permission of Ordnance Survey on behalf of the Controller of Her Majesty's Stationery Office © Crown Copyright. Unauthorised reproduction infringes Crown Copyright and may lead to prosecution or civil proceedings. Essex County Council, 100019602, 2019

File Location N:\9 Trans Impr\Struct3 CAD\1 Numbered Structures\0308 - Hoe Mill\Scheme\2019 Width restriction\BR0308-01-1413B.dwg Last saved by ashley game on 18 August 2020 Printed by Ashley Game on 18 August 2020



Essex Highways  
Seax House, 2nd Floor,  
Victoria Road South,  
Chelmsford, CM1 1QH  
Tel: 0345 6037631  
© Essex County Council

Rev.	Date	Description of revision	Drawn	Checked	Review'd	Approvd
A	JUN/20	Additional steel anti-ram bollards to enforce width restriction	AG	RDBH	AG	RDBH
B	AUG/20	Removal of BarrierGuard 800 units and addition of narrow cycle lane separators.	AG	RDBH	AG	RDBH

SCHEME TITLE  
**HOE MILL BRIDGE  
ECC BRIDGE No. 308  
WIDTH RESTRICTION**

DRAWING TITLE  
**PROPOSED LAYOUT OF  
TEMPORARY 6'6" (2.0m) WIDTH  
RESTRICTION**

DRAWING STATUS				
<b>FOR CONSTRUCTION</b>				
DESIGNED	DRAWN	CHECKED	REVIEWED	APPROVED
NC	JEB	NP	NC	NP
DATE	DATE	DATE	DATE	DATE
NOV 19	NOV 19	NOV 19	NOV 19	NOV 19

DRAWING UNITS U.N.O.		SCALE AT A1 (841X594mm)
DIMENSIONS IN MILLIMETRES LEVELS IN METRES		As Shown
DRAWING No.		REV.
<b>BR0308-01-1413</b>		<b>B</b>