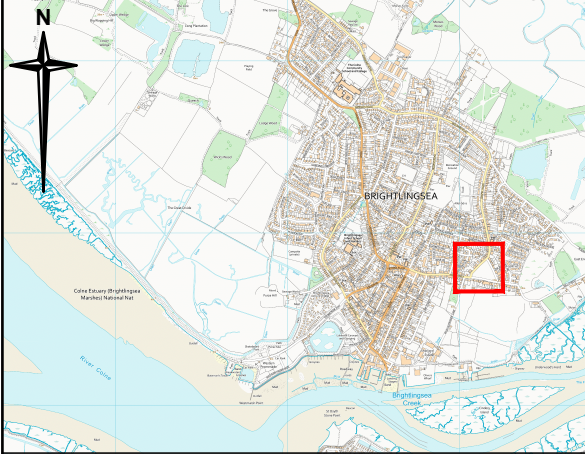
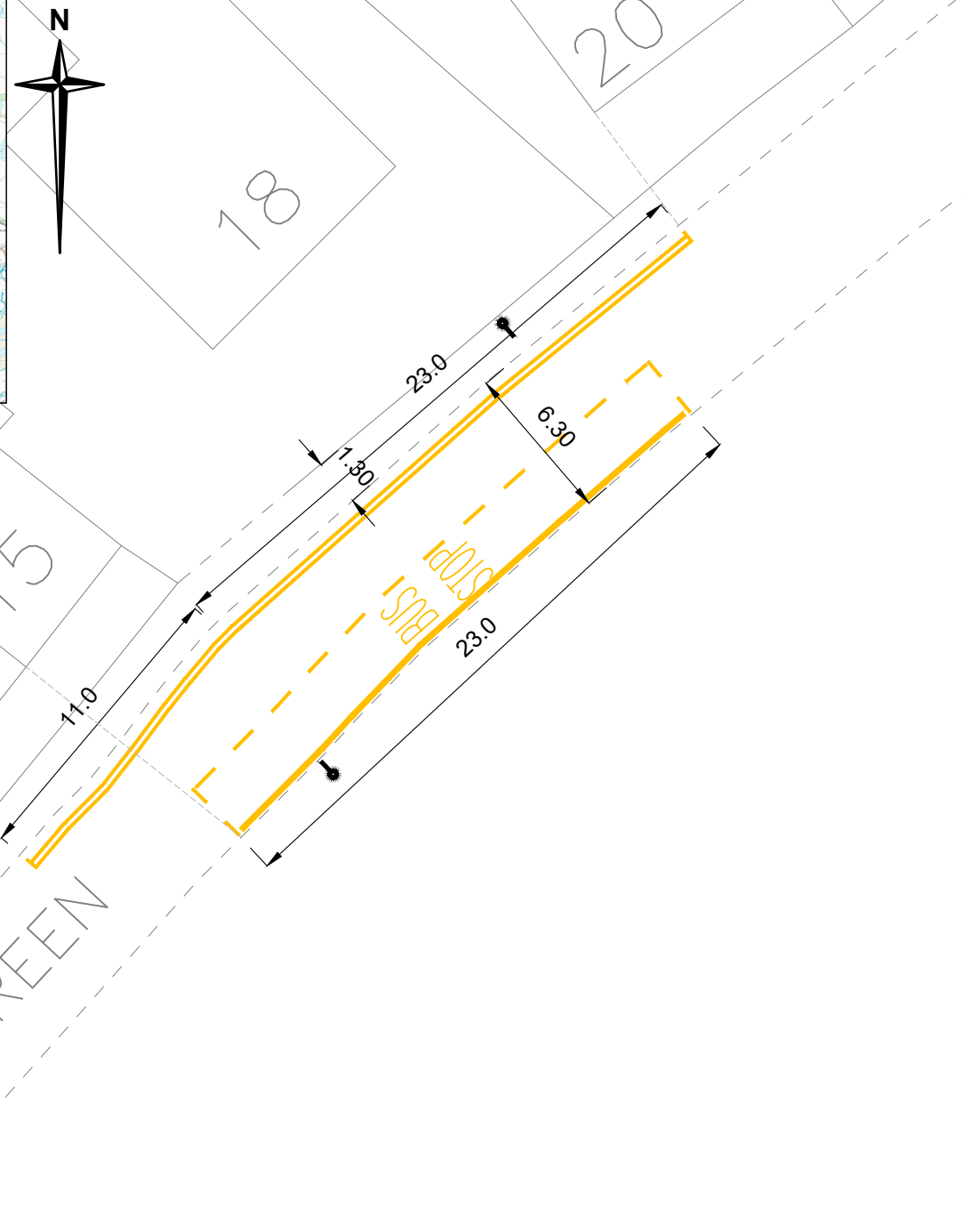


Location Plan
Scale - NTS







Enlarged View
Scale 1:250



Notes

1. Do not scale from this drawing.
2. This drawing is to be read in conjunction with all other contract drawings and documents.
3. All works to be in accordance with the Department of Transport's Specification for Highway Works and Essex County Council Specifications and Standard Construction Drawings.
4. All lining to be No 310 (Primrose) yellow thermoplastic screed with applied solid glass beads.

Key

-  Area of interest
-  Existing bus stop flag & pole
-  Proposed lining (primrose yellow)
-  Proposed bus cage (primrose yellow)

Rev	Date	Description of revision	Drawn	Checked	Review'd	Approv'd

DRAWING STATUS
CONSULTATION



Essex Highways, Seax House, Victoria Road South,
Chelmsford, CM1 1QH.
Tel: 0345 6037631 © Essex County Council

SCHEME TITLE
**PT33
HURST GREEN
BRIGHTLINGSEA
1622310121000022**

DRAWING TITLE
GENERAL ARRANGEMENT

DESIGNED	DRAWN	CHECKED	REVIEWED	APPROVED
RR	RR			SW

DATE	DATE	DATE	DATE	DATE
OCT 22	OCT 22			NOV 22

DRAWING UNITS U.N.O.
DIMENSIONS IN METRES
LEVELS IN METRES
SCALE AT A4 (297x210mm)
1:250

DRAWING No. **PT33 - 1212 - 001** REV. **-**

