


**The Essex County Council (Various Roads, Thorrington)
(30mph Speed Limit and 40mph Speed Limit) Order 2024**


The Essex County Council in exercise of its powers under S84(1) and (2), and Part IV of Schedule 9 of the Road Traffic Regulation Act 1984 (hereinafter referred to as "the Act") (as amended), and of all other enabling powers and after consultation with the Chief Officer of Police in accordance with Part III of Schedule 9 of the Act, hereby make the following Order: -

1. No person shall cause or permit any vehicle to be driven at a speed exceeding 30 miles per hour on the said length of road, in the District of Tendring as specified in Schedule 1 to this Order.
2. No person shall cause or permit any vehicle to be driven at a speed exceeding 40 miles per hour on the said length of road, in the District of Tendring as specified in Schedule 2 to this Order.
3. No speed limit imposed by this Order applies to vehicles falling within regulation 3(4) of the Road Traffic Exemptions (Special Forces) (Variation and Amendment) Regulations 2011 when used in accordance with Regulation 3(5) of those Regulations.
4. This order shall come into operation on **11 November 2024** and may be cited as The Essex County Council (Various Roads, Thorrington) (30mph Speed Limit and 40mph Speed Limit) Order 2024.
5. 'The Essex County Council (Tendring District) (Restricted Roads) (No.4) Order 2008' is hereby revoked insofar as it relates to those lengths of road, in the Parish of Thorrington, as specified in Schedule 1 to this Order.
6. 'The Essex County Council (Tendring District) (40mph Speed Limit) (No. 2) Order 2010' is hereby revoked insofar as it relates to those lengths of road, in the Parish of Thorrington, as specified in Schedule 2 to this Order.

Sealed with the Common Seal of the Essex County Council this Twenty Fifth Day of September Two Thousand and Twenty-Four

THE COMMON SEAL of the)
ESSEX COUNTY COUNCIL)
Was hereunto affixed in)
The presence of: -)


STACEY KNOWLE



Schedule 1

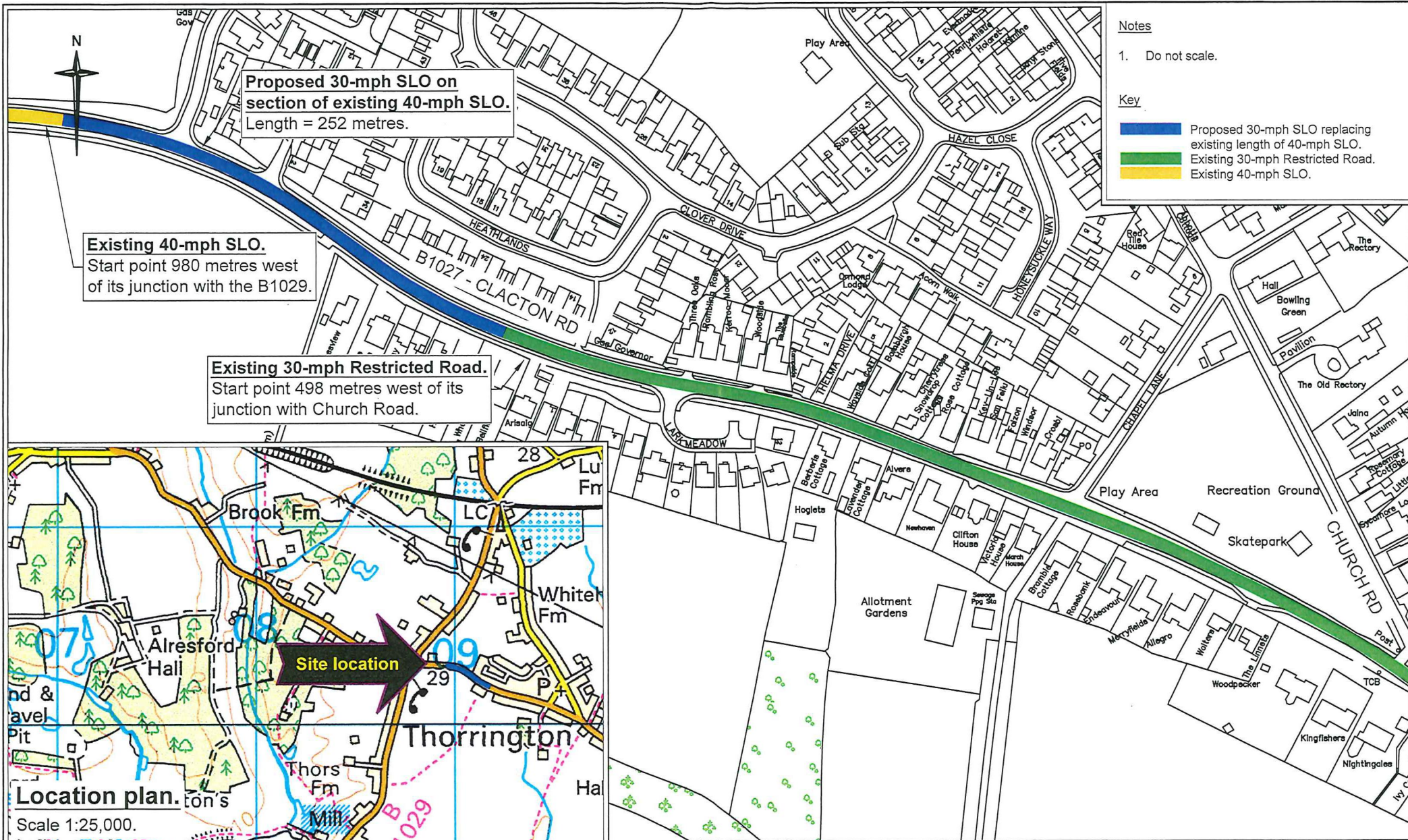
'30mph Speed Limit' and 'Restricted Roads' in the Parish of Thorrington.

Road	Description
B1027 Clacton Road	From a point approximately 211 metres east of its junction with Church Road, westwards to a point approximately 750 metres west of its junction with Church Road, a total distance of approximately 961 metres.
Chapel Lane	For its entire length.
Church Road	For its entire length.
Clover Drive	For its entire length.
Hazel Close	For its entire length.
Honeysuckle Way	For its entire length.

Schedule 2

'40mph Speed Limit' in the Parish of Thorrington.

Road	Description
B1029 Station Road and Frating Road	From its junction with the B1027 in a generally northerly direction for a total distance of approximately 1558 metres.
B1027 Tenpenny Hill and B1027 Clacton Road	From a point approximately 980 metres west of its junction with B1029 to a point approximately 750 metres west of its junction with Church Road, a total distance of approximately 1177 metres.



Notes

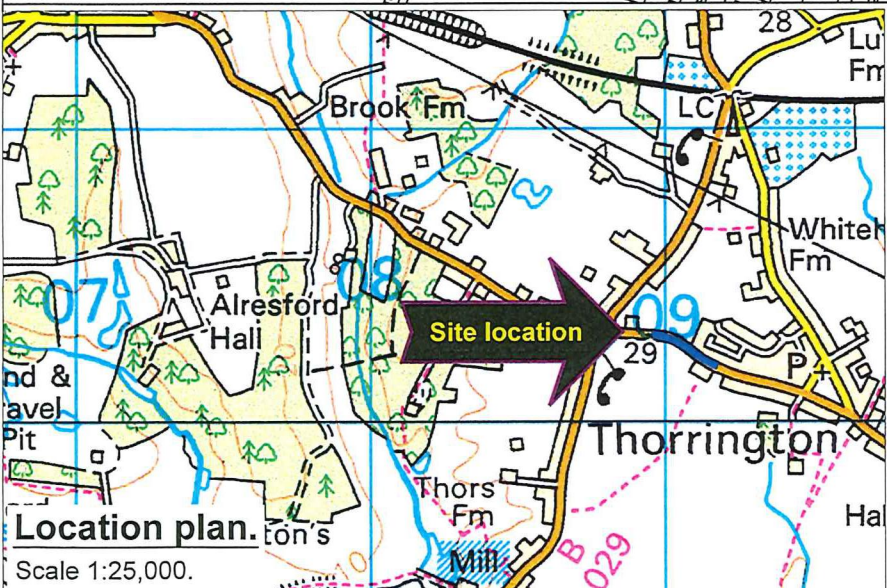
1. Do not scale.

Key

- Proposed 30-mph SLO replacing existing length of 40-mph SLO.
- Existing 30-mph Restricted Road.
- Existing 40-mph SLO.

Existing 40-mph SLO.
Start point 980 metres west of its junction with the B1029.

Existing 30-mph Restricted Road.
Start point 498 metres west of its junction with Church Road.



Essex Highways

Essex Highways,
Seax House,
Victoria Road South,
Chelmsford, CM1 1QH.
Tel: 0345 6037631

© Essex County Council

Rev.	Date	Description of revision	Drawn	Checked	Reviewed	Approved
A	Nov 23	Changed to landscape to show Church Road junction.	KAEM	SJW	KAEM	SJW

DESIGNED	DRAWN	CHECKED	REVIEWED	APPROVED
KAEM	KAEM	SJW	KAEM	SJW
DATE	DATE	DATE	DATE	DATE
10.02.22	15.02.22	16.02.22	16.02.22	16.02.22

DRAWING TITLE

**B1027 CLACTON ROAD, THORRINGTON
PROPOSED 30-MPH SLO
1621310119090005**

**TRO CONSULTATION DRAWING
EXTENTS OF PROPOSED SLO**

DRAWING STATUS

FOR INFORMATION

DRAWING UNITS U.N.G.
DIMENSIONS IN MILLIMETRES
LEVELS IN METRES

SCALE AT A4 (210x297mm)
As shown

DRAWING No. **LTEN 202027 - 000 - 001**

REV. **A**

RINGWAY JACOBS
Integrated expertise

Essex County Council

© Crown copyright. All rights reserved.
Essex County Council 100019802.2022