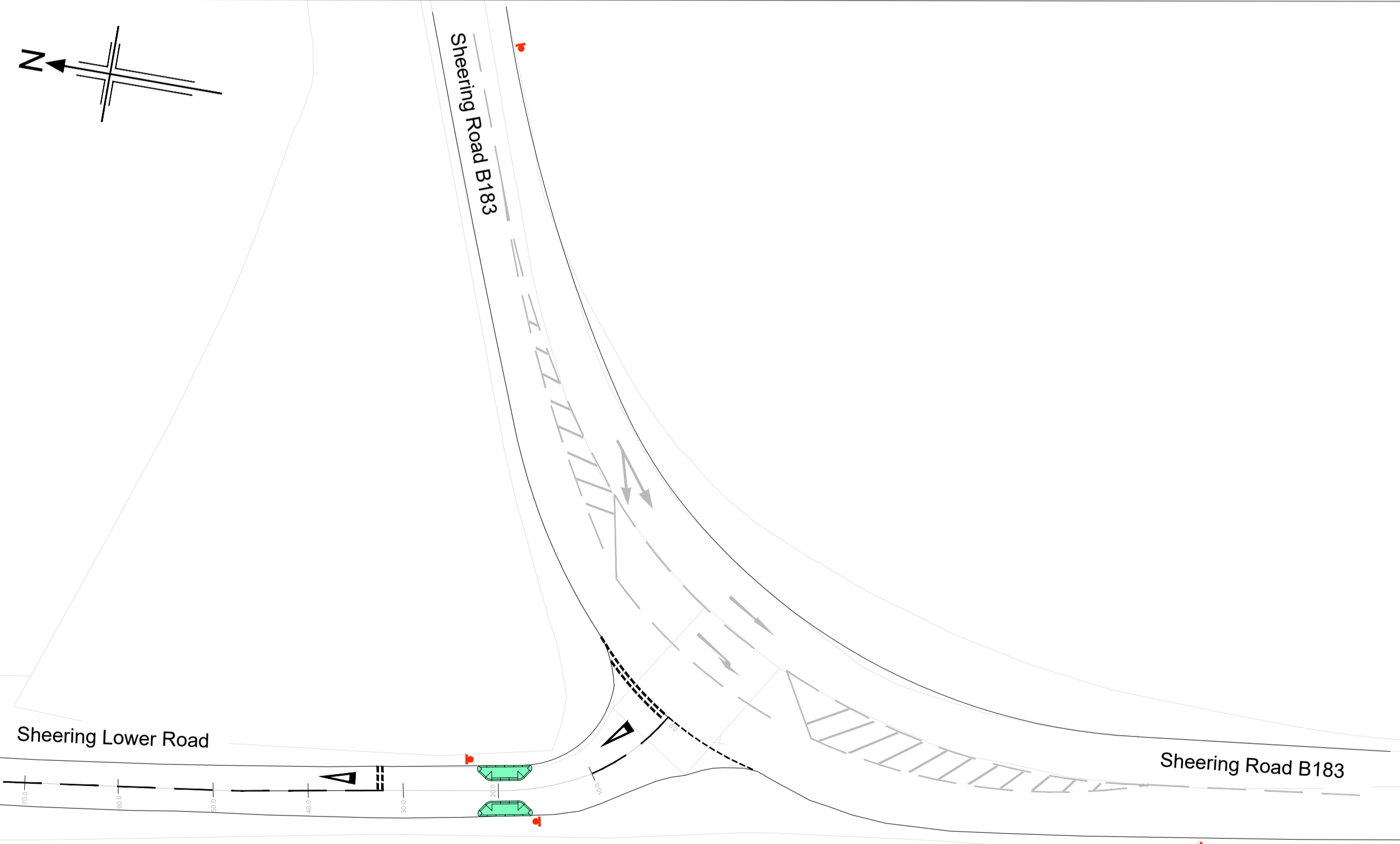
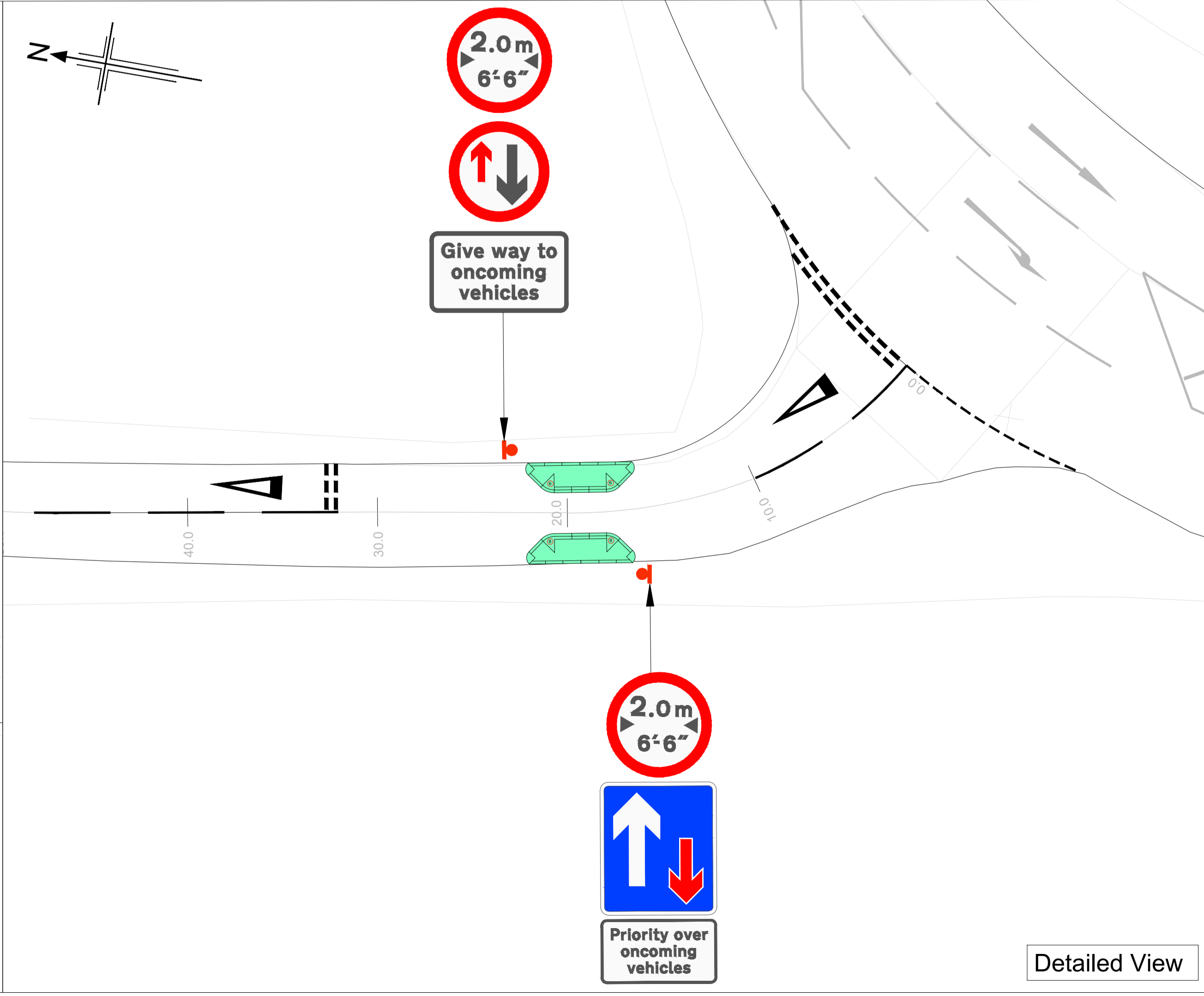


Location Plan



Width Restriction Location

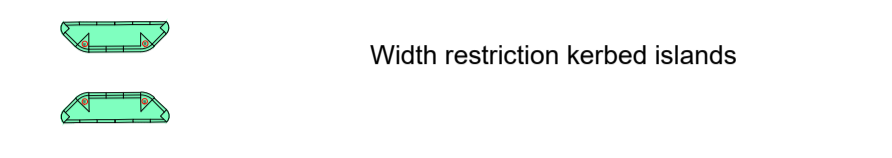


Detailed View

NOTES:

- 1. All dimensions are in metres unless otherwise stated.

KEY



Rev.	Date	Description of revision	Drawn	Checked	Review'd	Approv'd
-	-	-	-	-	-	-
-	-	-	-	-	-	-
P00	29/10/24	First Issue	CY	DT	AK	DG

DRAWING STATUS For Information



Andy Denman, Service Director, Highways
 Seax House, Victoria Road South, Chelmsford, CM1 1QH.
 Tel: 0345 6037631 © Essex County Council

SCHEME TITLE M11 JUNCTION 7A

DRAWING TITLE WIDTH RESTRICTION TRO PLAN

DESIGNED	DRAWN	CHECKED	REVIEWED	APPROVED
SD	CY	DT	AK	DG
OCT 24	OCT 24	OCT 24	OCT 24	OCT 24

DIMENSIONS IN METRES LEVELS IN METRES

DRAWING No. B3553F05-1200-DR-1057 REV. P00.1



This drawing is not to be used in whole or part other than for the intended purpose and project as defined on this drawing. Refer to the contract for full terms and conditions.

C:\Users\dwivedse\Downloads\B3553F05-1200-DR-1057.dwg - 10/30/2024 3:58:58 PM - DWIVEDSC

This map is reproduced from Ordnance Survey material with the permission of Ordnance Survey on behalf of the Controller of Her Majesty's Stationery Office © Crown Copyright. Unauthorised reproduction infringes Crown Copyright and may lead to prosecution or civil proceedings. Essex County Council, 100019602, 2017