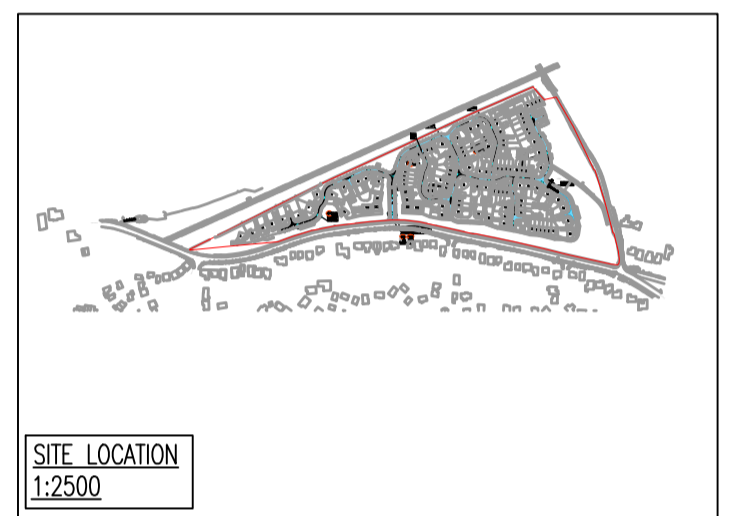


	Signing Project	THE SIDINGS, HALSTEAD ROAD, STANWAY				
	Sign Reference	DIAG. 670	Width (mm)	300	Background	White
	x Height		Height (mm)	300	Border	Red
	Material	Class RA2	Area (sq.m)	0.07	Legend	Black

**REPEATER SIGNS TO DIAG. 670  
(FIXED TO LAMP COLUMNS)**

TRAFFIC REGULATION KEY	
SITE BOUNDARY- RED	
PROPOSED 20MPH ZONE	
ROAD NAME	



CONTINUED ON SHEET 2

20mph ZONE SIGNS BACK TO BACK TO DIAGRAM 674 AND 675A  
20mph ENTERING THE SITE  
30mph ENTERING HALSTEAD ROAD

DIAG. 675A    DIAG. 674

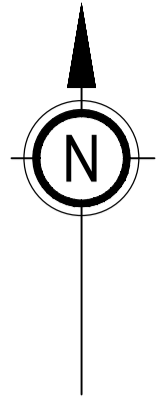
SHEET 1 OF 2



**PRELIMINARY**

AMENDED TO ESSEX HIGHWAYS COMMENTS 13th JANUARY 2025	APS	DW	13.01.25
1st AMENDED TO ESSEX HIGHWAYS COMMENTS DECEMBER 2024	APS	DW	06.01.25
1st FIRST ISSUE			
Project No: IP10_563_10	Drawing No. & Revision: 800 - C	Size: A1	

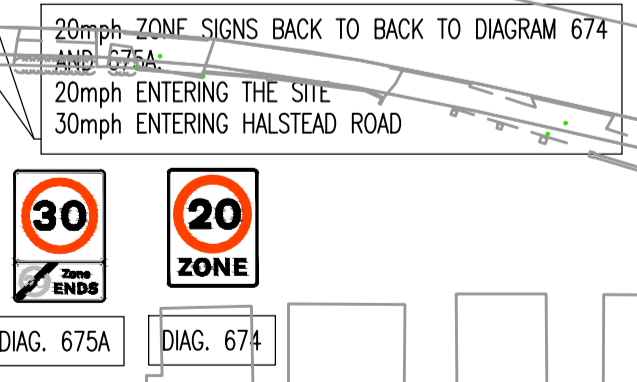
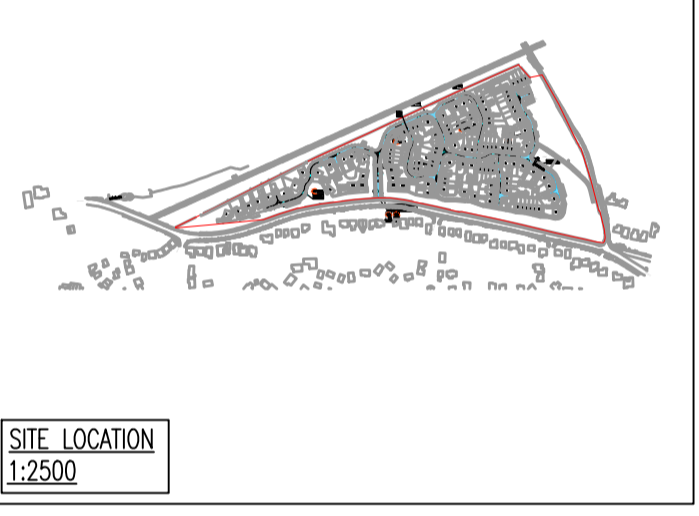




	Signing Project	THE SIDINGS, HALSTEAD ROAD, STANWAY		
	Sign Reference	DIAG. 670	Width (mm)	300
	x Height		Height (mm)	300
	Material	Class RA2	Area (sq.m)	0.07
	Background	White	Border	Red
	Legend	Black		Black

**REPEATER SIGNS TO DIAG. 670  
(FIXED TO LAMP COLUMNS)**

TRAFFIC REGULATION KEY	
SITE BOUNDARY- RED	
PROPOSED 20MPH ZONE	
ROAD NAME	



SHEET 2 OF 2



**PRELIMINARY**

<small>         C:\AMENDED TO ESSEX HIGHWAYS COMMENTS 13TH JANUARY 2025          13 JANUARY 2025          A FIRST ISSUE       </small>	<small>         APS DW 13.01.25          APS DW 06.01.25       </small>
Project No: IP10_563_10	Drawing No. & Revision: 801 - C
	Size: A1