

GENERAL ARRANGEMENT  
SCALE 1:100

GARAGE

GARAGE

G46

G47

P47

P46

BARBROOK AVENUE

P6






G6

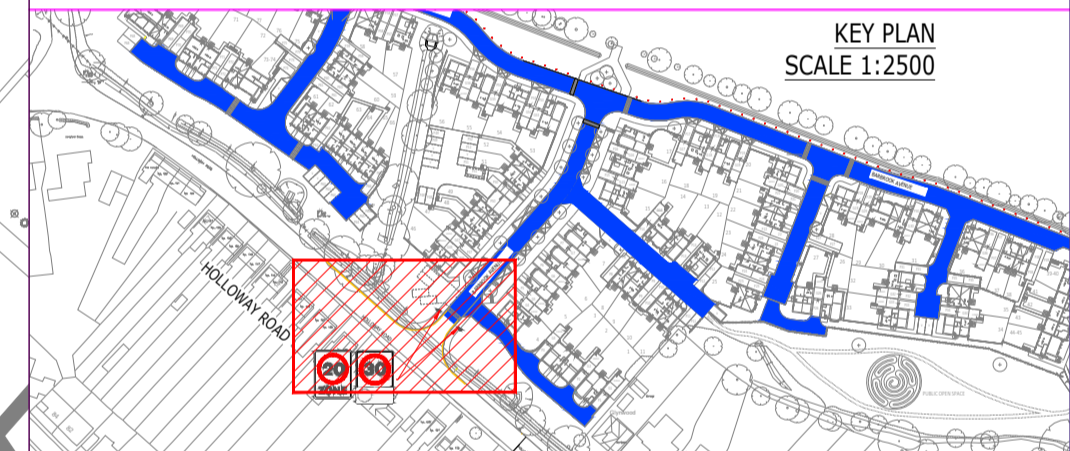
P5

P4

PROPOSED PEDESTRIAN CROSSING

KEY

-  PROPOSED AT ANY TIME WAITING RESTRICTIONS
-  EXISTING LIGHTING COLUMN
-  EXISTING BUS STOP
-  PROPOSED TACTILE PAVING TO PEDESTRIAN CROSSINGS
-  PROPOSED 20MPH ZONE



KEY PLAN  
SCALE 1:2500

Rev.	Date	Description of revision	Drawn	Checked	Review'd

DRAWING STATUS  
UNAPPROVED



Essex Highways, Seax House, Victoria Road South,  
Chelmsford, CM1 1QH.  
Tel: 0345 6037631 © Essex County Council

SCHEME TITLE  
**Holloway Road junction with  
Barbrook Avenue - Proposed  
junction protection**

DRAWING TITLE  
**Consultation Plan**

DESIGNED	DRAWN	CHECKED	REVIEWED	APPROVED
JW	JW	-DJ-	--	XX
DATE	DATE	DATE	DATE	DATE
JAN 21	JAN 21	JAN 21	-	XX

DRAWING UNITS U.N.O.  
DIMENSIONS IN MILLIMETRES  
LEVELS IN METRES

SCALE AT A1 (1:200)

DRAWING No. **DM296-13/TRO/01** REV. **-**



No. 139

No. 137

No. 135

No. 133

No. 131

No. 125

HOLLOWAY ROAD

131

125

40.00m

15.00m

15.00m