




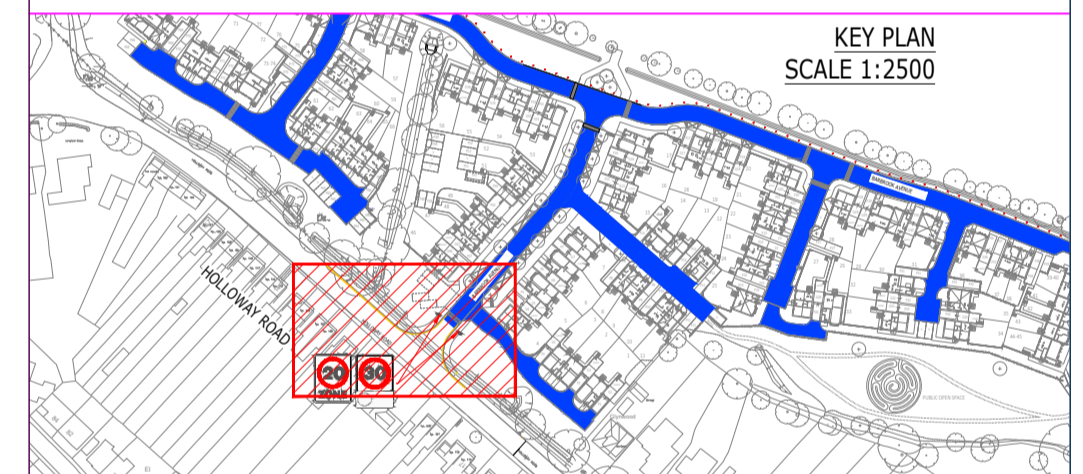


**KEY**

-  PROPOSED AT ANY TIME WAITING RESTRICTIONS
-  EXISTING LIGHTING COLUMN
-  EXISTING BUS STOP
-  PROPOSED TACTILE PAVING TO PEDESTRIAN CROSSINGS
-  PROPOSED 20MPH ZONE



Rev.	Date	Description of revision	Drawn	Checked	Review'd

DRAWING STATUS  
UNAPPROVED



Essex Highways, Seax House, Victoria Road South,  
Chelmsford, CM1 1QH.  
Tel: 0345 6037631 © Essex County Council

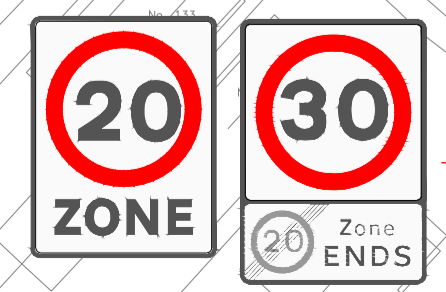
SCHEME TITLE  
**Barbrook Avenue - Proposed 20mph Zone**

DRAWING TITLE  
**Consultation Plan**

DESIGNED	DRAWN	CHECKED	REVIEWED	APPROVED
JW	JW	-DJ-	--	XX
DATE	DATE	DATE	DATE	DATE
JAN 21	JAN 21	JAN 21	-	XX

DRAWING UNITS U.N.O. DIMENSIONS IN MILLIMETRES LEVELS IN METRES SCALE AT A1 (1:500)

DRAWING No. **DM296-13/TRO/02** REV. -



Reproduced from/based upon Ordnance Survey material with the permission of the Controller of Her Majesty's Stationary Office. Crown Copyright Reserved. License No. 100020449