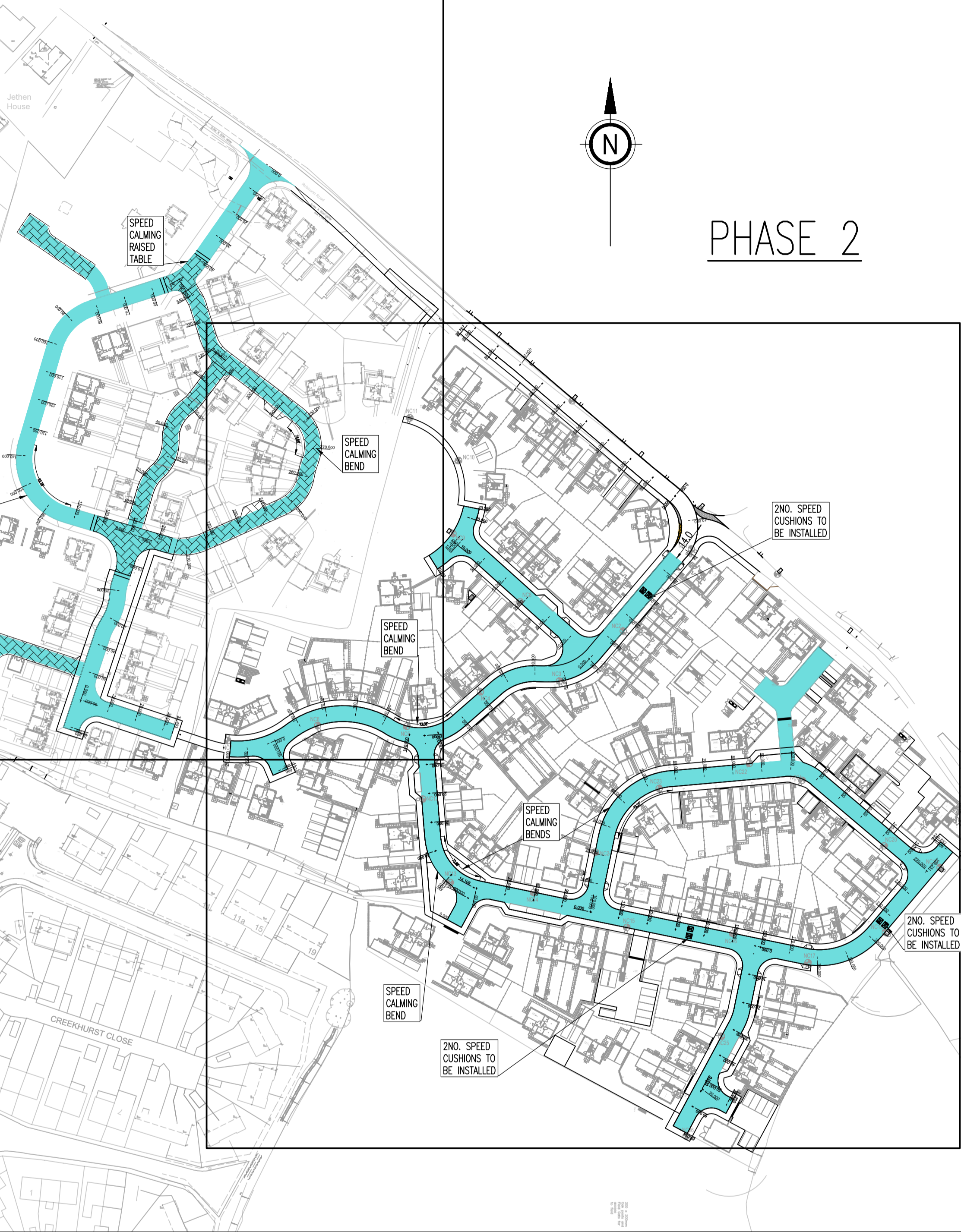
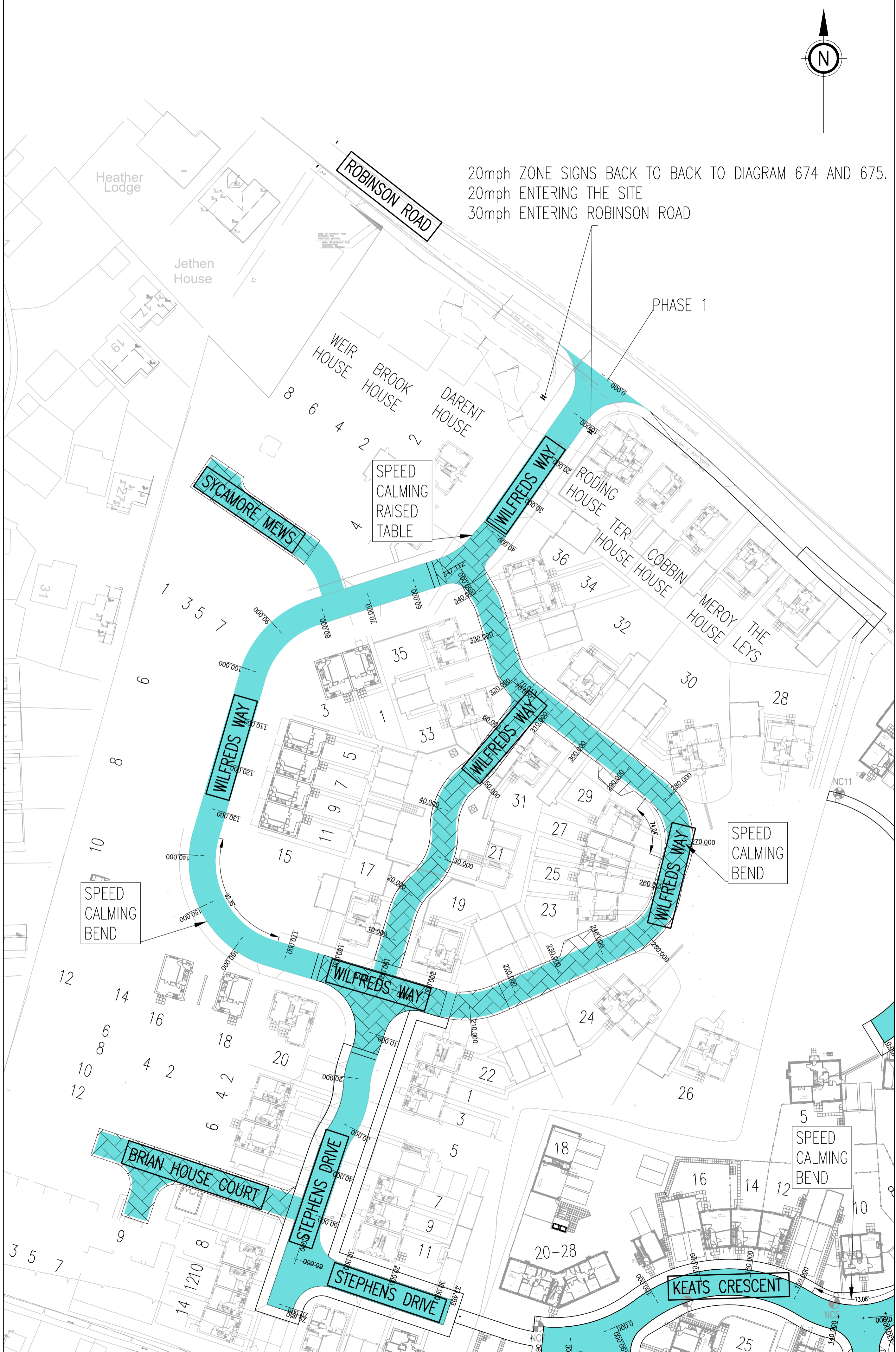


PHASE 1 LOCATION PLAN SCALE 1:1250



PHASE 2



KEY	
PROPOSED 20mph AREA	
ROAD NAMES	

PHASE 1

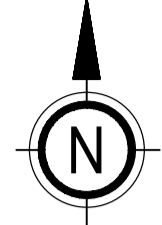
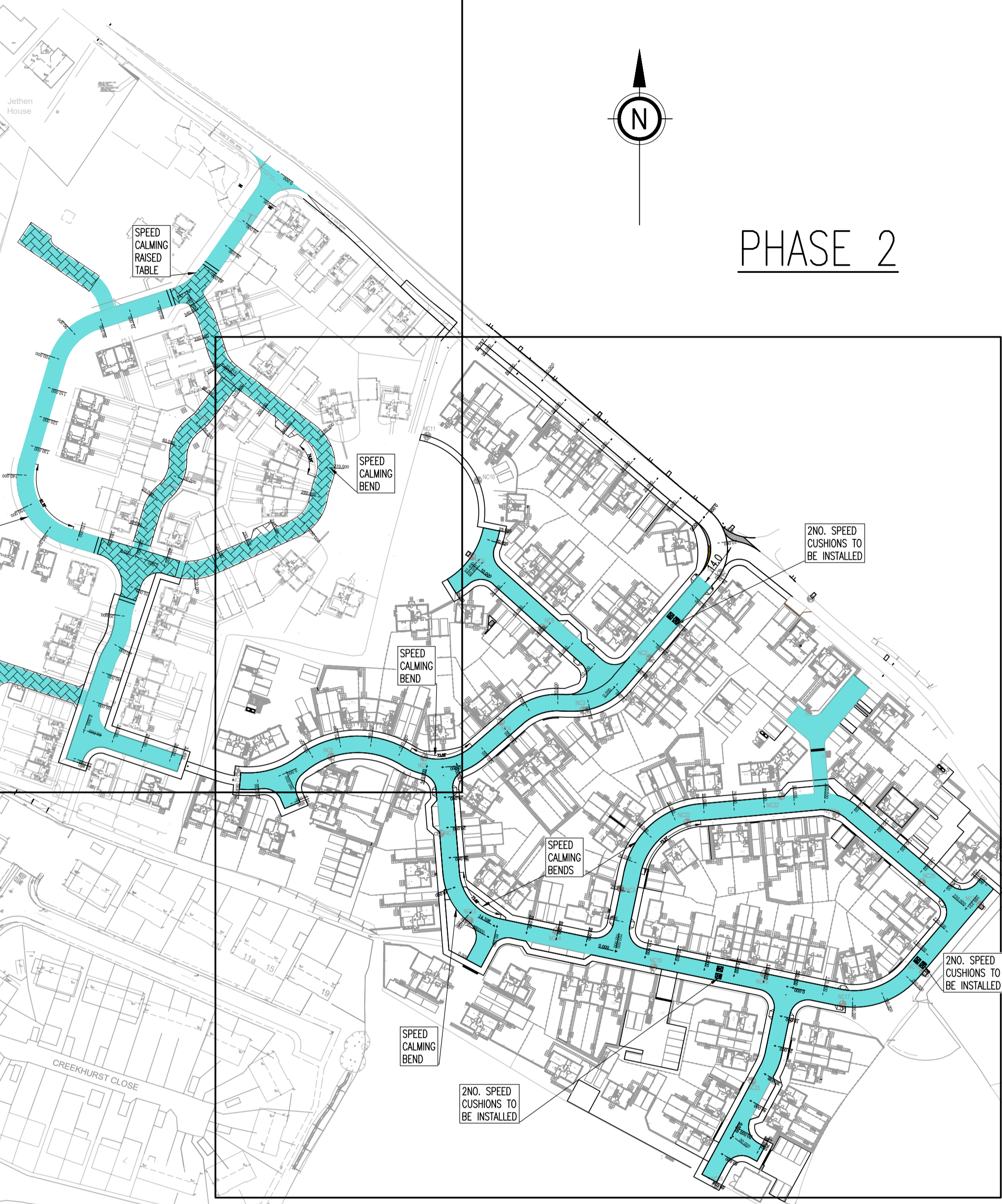
Scale

PRELIMINARY

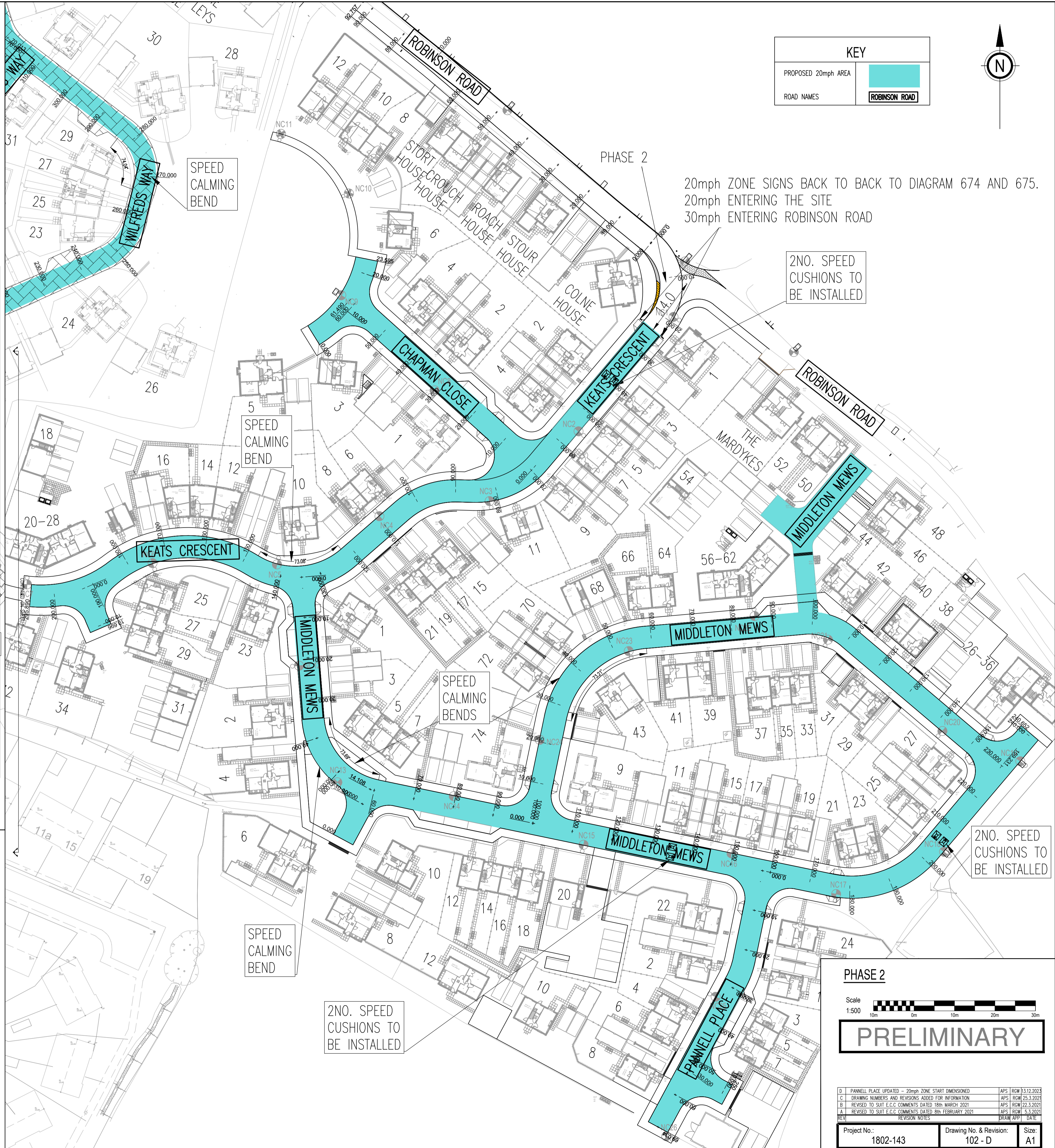
D PANNEL PLACE UPDATED - 20mph ZONE START DIMENSIONED	APS	RGW	13.12.2023
C DRAWING NUMBERS AND REVISIONS ADDED FOR INFORMATION	APS	RGW	25.3.2022
B REVISED TO SUIT E.C.C COMMENTS DATED 18th MARCH 2021	APS	RGW	23.3.2021
A REVISED TO SUIT E.C.C COMMENTS DATED 8th FEBRUARY 2021	APS	RGW	5.3.2021
REV	REVISION NOTES	DRAW	APP1

Project No.: 1802-143	Drawing No. & Revision: 101 - D	Size: A1
-----------------------	---------------------------------	----------

PHASE 1
LOCATION PLAN
SCALE 1:1250

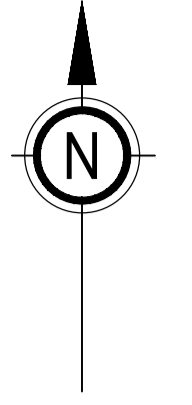


PHASE 2



KEY

PROPOSED 20mph AREA	
ROAD NAMES	



20mph ZONE SIGNS BACK TO BACK TO DIAGRAM 674 AND 675.
20mph ENTERING THE SITE
30mph ENTERING ROBINSON ROAD

2NO. SPEED CUSHIONS TO BE INSTALLED

2NO. SPEED CUSHIONS TO BE INSTALLED

2NO. SPEED CUSHIONS TO BE INSTALLED

PHASE 2
Scale 1:500

PRELIMINARY

D PANNELL PLACE UPDATED - 20mph ZONE START DIMENSIONED	APS	ROW	13.12.2023
C DRAWING NUMBERS AND REVISIONS ADDED FOR INFORMATION	APS	ROW	25.3.2022
B1 REVISED TO SUIT E.C.C COMMENTS DATED 18th MARCH 2021	APS	ROW	23.3.2021
A REVISED TO SUIT E.C.C COMMENTS DATED 8th FEBRUARY 2021	APS	ROW	5.3.2021
REV1	REVISION NOTES	DRAW APP1	DATE

Project No.: 1802-143	Drawing No. & Revision: 102 - D	Size: A1
-----------------------	---------------------------------	----------

