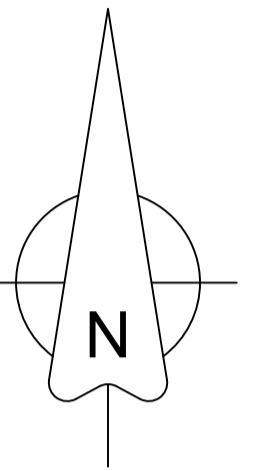


Do not scale from this drawing. All information shown is to be checked on site for accuracy and fit. Any discrepancies or omissions to be reported to Arcady Architects immediately.






Note:
Landscaping is based on the Landscape Architects information from:

Kirsten Bowden
CHARTERED LANDSCAPE ARCHITECT
T. 07790 907241
E. kirsten.bowden@hotmail.co.uk
W. www.kirstenbowden.co.uk

Drawing to be read in conjunction with Landscape Architects drawing and planting schedules.
Drawing 2020_79 - 001

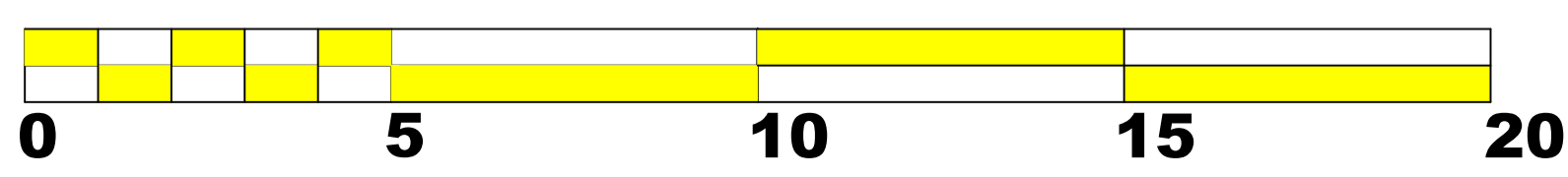


KEY

-  Existing vehicle crossing
-  Proposed At any time restrictions
-  Existing parking bay - to be removed
-  Existing At any time restrictions
-  Existing 'Z4 permit holders only' parking bays



SCALE BAR 1:100



REVISION	DATE	DRAWN
PROJECT: SEMI-DETACHED HOUSES HALL STREET, CHELMSFORD, CM2 0HG.		
TITLE: SITE PLAN - REMOVAL OF RESIDENTS ONLY PARKING BAY		
SCALE: 1:100@A1	DATE: DEC 24	DRAWN: AP
NO: 19/25/22	REV	
Unit 4 Phillows Barns Hammonds Road Little Baddow Essex CM3 4BG Tel: 01245 464681 www.arcadyarchitects.co.uk		

