

Notes

- Traffic signals at the junction of North Hill, High Street and Head Street shall include a cycle phase only phase to remove conflict with traffic using general traffic lanes.

Key

- Proposed No Waiting At Any Time
- Existing road markings to remain
- Ramp from carriageway to footway level and vice versa.
- Proposed southbound cycle lane
- Proposed Northbound cycle lane
- Permitted direction of travel for cyclists in cycle lanes as indicated by arrows.
- Advisory direction of travel for cyclists on cycle track as indicated by arrows.
- Permitted direction of travel for traffic using general traffic lane (to remain unchanged).
- Area of cycle track to be created in carriageway, raised to existing footway level.
- Existing footway to be converted to cycle track at existing footway level.
- Segregation strip between cycle lanes/cycle track and carriageway.
- Proposed No Stopping at Any Time Except Taxis.
- Proposed Goods Vehicles Loading Only Mon-Sat 8am-6pm / No Stopping Except Taxis at other times.
- Proposed Goods Vehicles Loading Only.
- No waiting and no loading at any time

Rev	Date	Description of revision	Drawn	Checked	Reviewed	Approved
F	JAN 23	Adjustments to DYL, no loading and no stopping restrictions	MC	PN	PN	LS
E	DEC 22	Added DYL adjacent to cycle track	MC	PN	PN	LS
D	NOV 22	Added cycle track measurement.	MC	PN	PN	LS

DRAWING STATUS

FOR INFORMATION

Essex Highways

Essex Highways, Seax House, Victoria Road South, Chelmsford, CM1 1QH.
Tel: 0345 6037631 © Essex County Council

SCHEME TITLE

EATF2 COLCHESTER

DRAWING TITLE

PROPOSED TRAFFIC ORDERS AND AMENDMENTS HEAD STREET, COLCHESTER

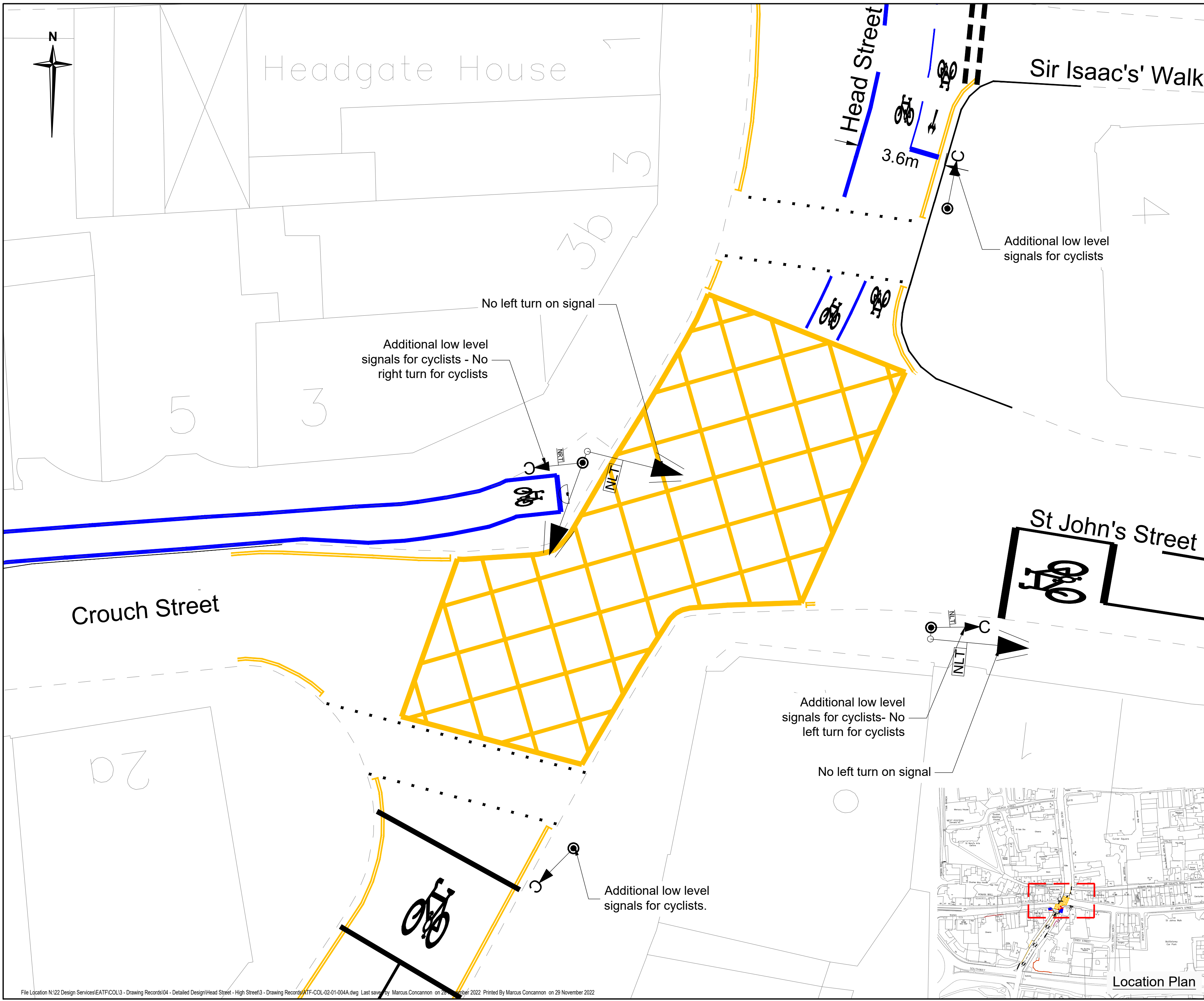
DESIGNED	DRAWN	CHECKED	REVIEWED	APPROVED
IHJ	IHJ	CB	CB	LS
DATE	DATE	DATE	DATE	DATE
JULY 22	JULY 22	AUG 22	AUG 22	AUG 22

DRAWING UNITS U.N.O. SCALE AT A3 (420x297mm)

DIMENSIONS IN METRES 1:500

DRAWING No. **ATF-COL-TRO2** REV. **F**

RINGWAY JACOBS **Essex County Council**



- Key**
- Area of interest
 - CYCLE SYMBOL IN WHITE THERMOPLASTIC SCREED TO TSRGD DIAG 1057, 750mm WIDE.
 - Road Markings in White Thermoplastic Screed
 - New Items
 - Traffic Signal Post with Cycle Signal Head

This map is reproduced from Ordnance Survey material with the permission of Ordnance Survey on behalf of the Controller of His Majesty's Stationery Office © Crown Copyright. Unauthorised reproduction infringes Crown Copyright and may lead to prosecution or civil proceedings. Essex County Council, 100019602, 2022

Rev.	Date	Description of revision	Drawn	Checked	Reviewed	Approved
A	11/22	Minor amendments	MC	PN	PN	LS

DRAWING STATUS **For Consultation**



Essex Highways, Seax House, Victoria Road South, Chelmsford, CM1 1QH. Tel: 0345 6037631 © Essex County Council

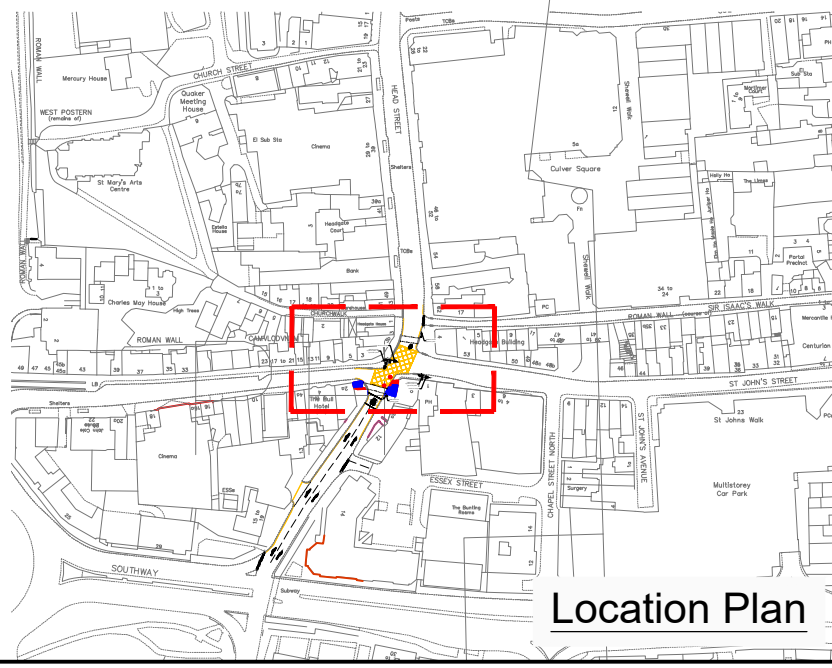
ACTIVE TRAVEL FUND (ATF2), HEADGATE JUNCTION WITH ST JOHN'S STREET AND CROUCH STREET, COLCHESTER

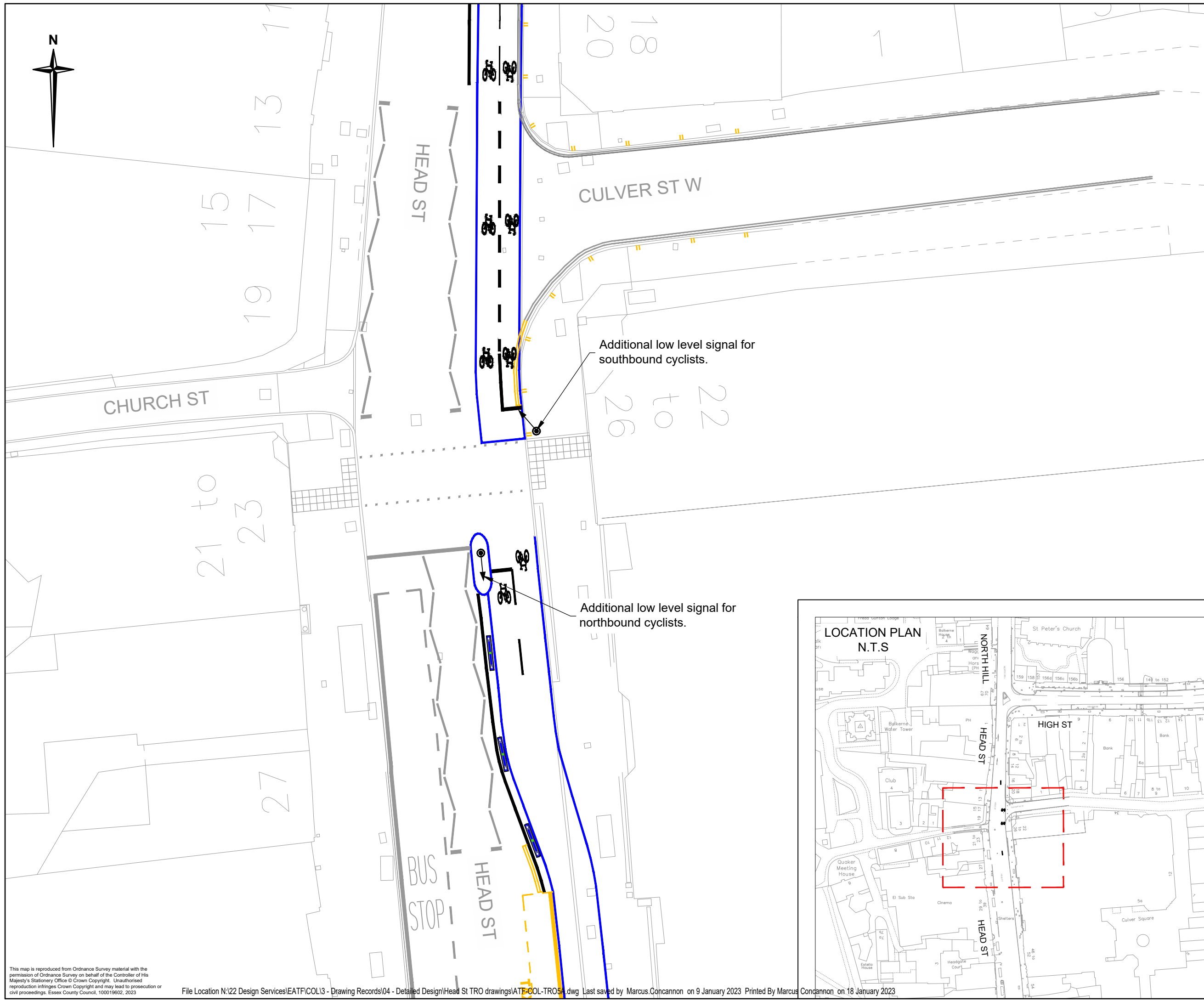
**TRO PLAN
PROPOSED RIGHT TURN
PROHIBITION FROM CROUCH
STREET CYCLEWAY**

DESIGNED	DRAWN	CHECKED	REVIEWED	APPROVED
CM	CM	ADF		LS
Jan 22	Jan 22	Jan 22		Jan 22

DRAWING UNITS U.N.O. DIMENSIONS IN MILLIMETRES LEVELS IN METRES SCALE AT A2 (594x420mm) NTS

DRAWING No. **ATF-COL-TRO4** REV. **A**





Additional low level signal for southbound cyclists.

Additional low level signal for northbound cyclists.

Notes

- 1. Do not scale.

Key

- Area of interest
- New Road markings in white
- New Road markings in yellow
- Traffic Signal Post with Cycle Signal Head
- New Facilities

Rev	Date	Description of revision	Drawn	Checked	Reviewed	Approved
A	JAN 23	Adjustments to DYL	MC	PN	PN	LS

FOR INFORMATION

Essex Highways, Seax House, Victoria Road South,
Chelmsford, CM1 1QH.
Tel: 0345 6037631 © Essex County Council

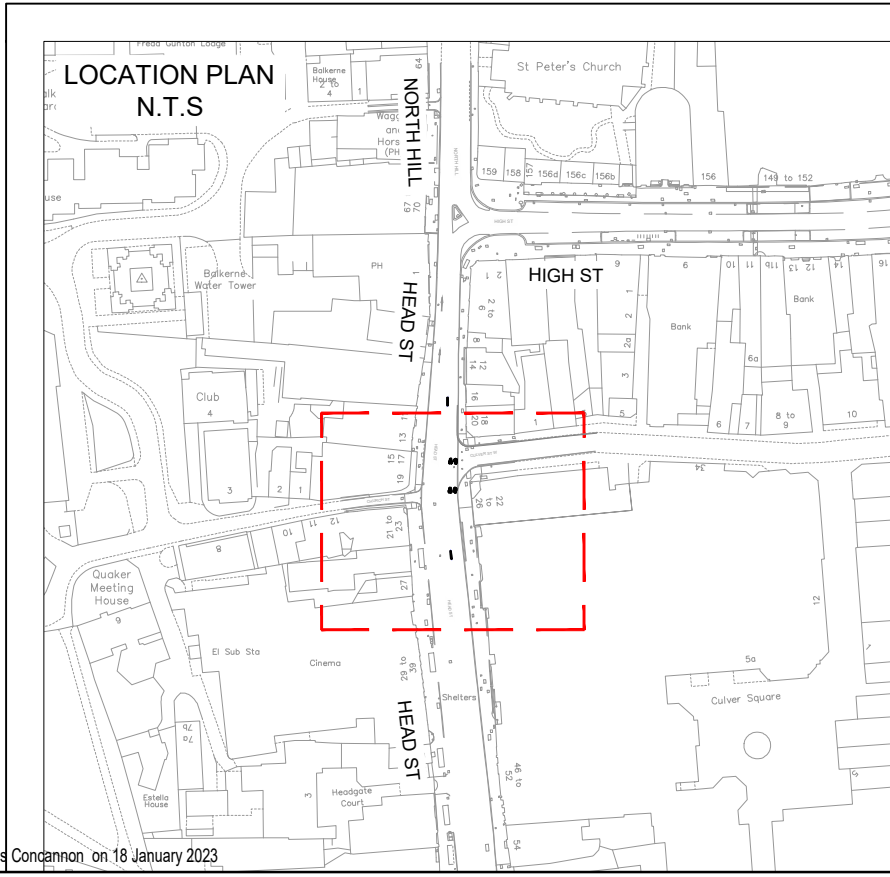
**ACTIVE TRAVEL FUND (ATF)
HEAD ST
COLCHESTER**

**CULVER ST W CROSSING
TRO PLAN**

DESIGNED	DRAWN	CHECKED	REVIEWED	APPROVED
MC	MC	PN	PN	LS
DATE	DATE	DATE	DATE	DATE
NOV 22	NOV 22	NOV 22	NOV 22	NOV 22

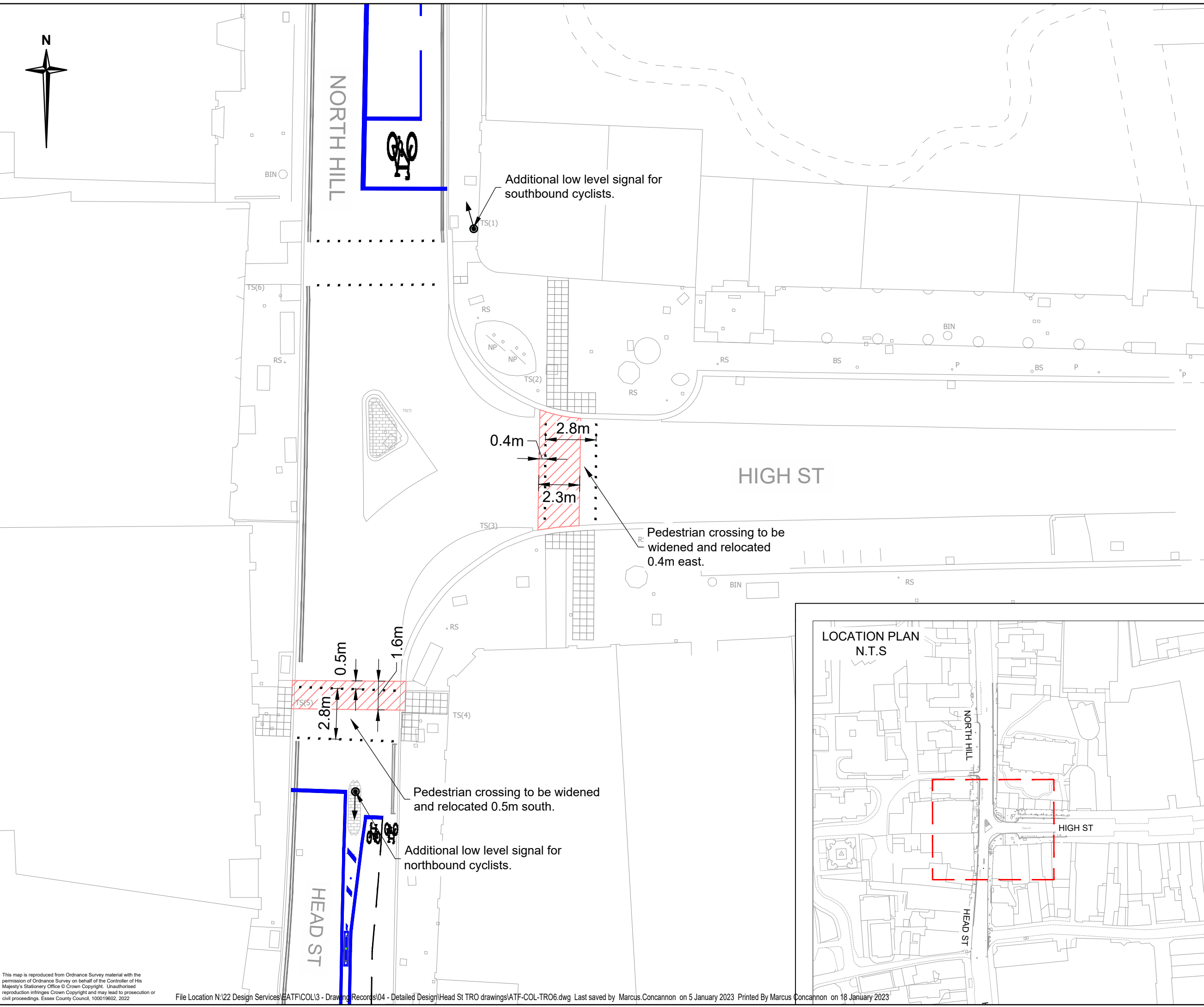
DRAWING UNITS U.N.O. DIMENSIONS IN MILLIMETRES LEVELS IN METRES SCALE AT A3 (420x297mm) 1:200

DRAWING No.	REV.
ATF-COL-TRO5	A



This map is reproduced from Ordnance Survey material with the permission of Ordnance Survey on behalf of the Controller of His Majesty's Stationery Office © Crown Copyright. Unauthorised reproduction infringes Crown Copyright and may lead to prosecution or civil proceedings. Essex County Council, 100019602, 2023





Notes

- 1. Do not scale.

Key

- Area of interest
- New Road markings in white
- New Road markings in yellow
- Traffic Signal Post with Cycle Signal Head
- New Facilities
- Existing pedestrian crossing location

Rev	Date	Description of revision	Drawn	Checked	Reviewed	Approved

DRAWING STATUS: FOR INFORMATION



Essex Highways, Seax House, Victoria Road South,
Chelmsford, CM1 1QH.
Tel: 0345 6037631 © Essex County Council

SCHEME TITLE
**ACTIVE TRAVEL FUND (ATF)
HEAD ST
COLCHESTER**

DRAWING TITLE
**HEAD ST - HIGH ST CROSSING
TRO PLAN**

DESIGNED	DRAWN	CHECKED	REVIEWED	APPROVED
MC	MC	PN	PN	LS
DATE	DATE	DATE	DATE	DATE
NOV 22	NOV 22	JAN 23	JAN 23	JAN 23
DRAWING UNITS U.N.O.				SCALE AT A3 (420x297mm)
DIMENSIONS IN MILLIMETRES				1:200
LEVELS IN METRES				

DRAWING No. **ATF-COL-TRO5** REV. -



This map is reproduced from Ordnance Survey material with the permission of Ordnance Survey on behalf of the Controller of His Majesty's Stationery Office © Crown Copyright. Unauthorised reproduction infringes Crown Copyright and may lead to prosecution or civil proceedings. Essex County Council, 100019602, 2022