




NOTES:

- 1) All dimensions are in millimetres, unless stated otherwise.
- 2) Do not scale from this drawing.
- 3) All signing to be erected to "The Traffic Signs Manual Chapter 8" and "Safety at Road Works and Street Works - A Code of Practice 2013" guidelines.

KEY:

-  Proposed Extent of Road Closure
-  Proposed Diversion Route
-  Sign Location and Rotation

© Crown Copyright 2018
 Reproduction in whole or in part is prohibited
 without prior permission of Ordnance Survey.



The Old Council Yard
 Hedingham Road
 Great Yeldham
 Essex
 CO9 4HS

t: 01787 237509
 www.capitaltraffic.co.uk
 enquiries@capitaltraffic.co.uk

CLIENT:
HENDERSON & TAYLOR

PROJECT:
**THE CHANNELS, CHELMSFORD
 TEMPORARY TRAFFIC MANAGEMENT**

DESIGNED BY: **GE** DRAWN BY: **GE**

CHECKED BY: **JMT** SCALE: **NTS @ A1**

TITLE:
**A130 WHITE HART LANE, CHELMSFORD, ESSEX, CM2 5PA
 TEMPORARY DIVERSION ROUTE
 PHASE 5**

DATE: **27/07/2018** DRAWING No: **TM787-41-D-22** REV: **-**