



RTS weekly lookahead Week commencing 09/12/2024

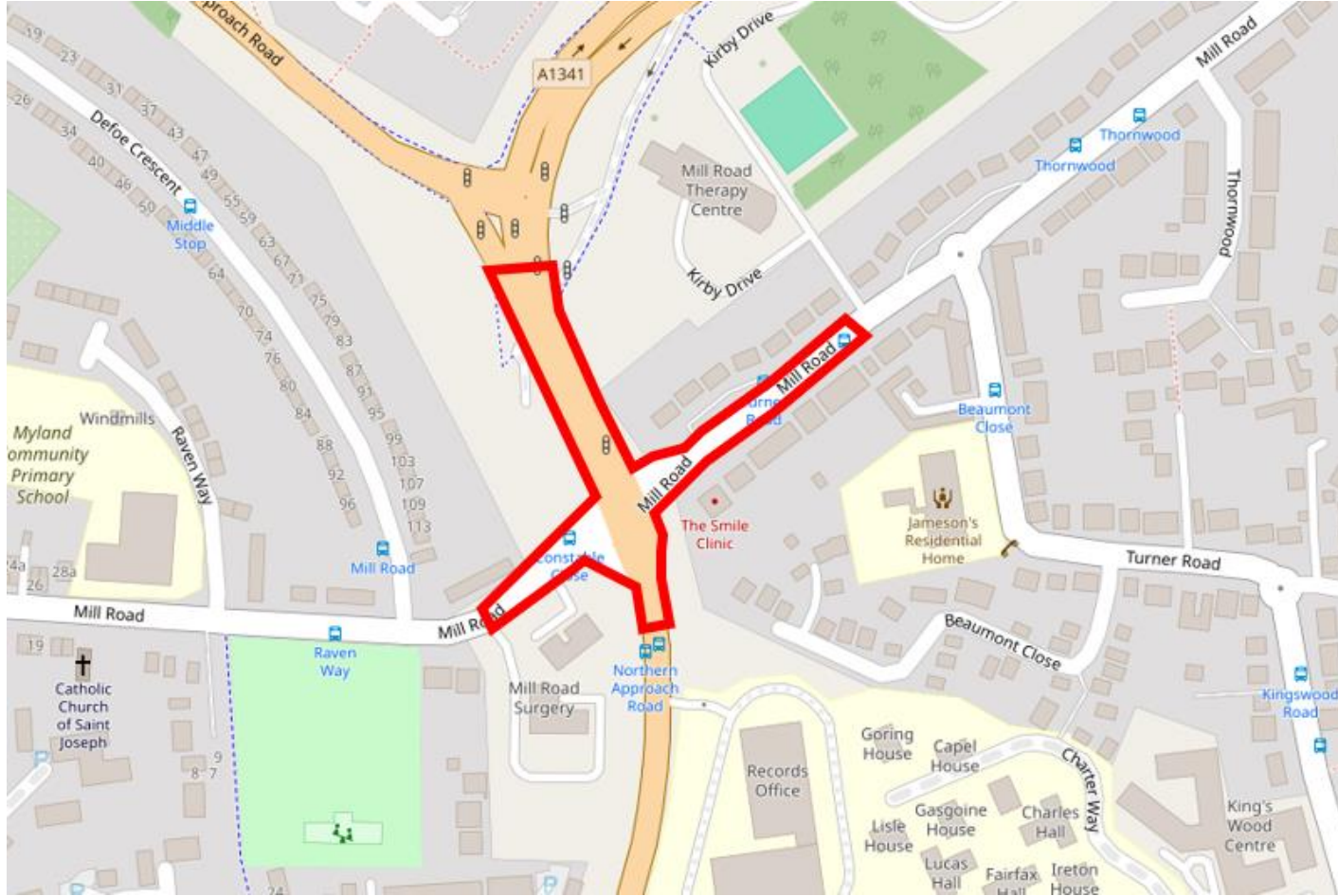


Updated or amended details are in **RED**

Location Description	Reason for works	Impacts	Mitigations (if applicable)
Via Urbis / Mill Road to Dickenson Road (within the site boundaries)	SWARCO Pulling traffic signal cables & traffic Signal Poles at Mill Road junction	No Traffic management Impact	N/A
Via Urbis / Mill Road to Dickenson Road (within the site boundaries)	Installation of traffic Signal roots & mini pillars Continue Landscaping Works (Planting Semi Mature Trees & Shrubs) Installation of back shields on lighting columns & commissioning, signs & Bollards	No traffic management impacts	N/A
Area 2 Dickenson Road to Wallace Road (within the site boundaries)	Kerb Snags, raise Gullies & MH's to finished levels Paving new pedestrian crossings & Tactiles Bus Halt works Aluminium edgings Installation of sign and bollards, install back shields and commission new lighting columns Continue landscaping works (Planting semi mature trees and shrubs)	- No traffic management impacts - workers visible on high platforms	N/A
Area 3 Wallace Road to Bruff Close	Installation of back shields and commissioning of new lighting columns Start filter drain works around Anglian Water spindles and treat soft spot Earthworks at Bruff Close Installation of Kerbs and Edgings Installation of NAL sockets and ducts at Turner Road Installation of traffic signal ducts	No traffic management impacts	N/A



**Northern Approach Road junction with Mill Road and
Dickenson Road closure**
28/11/2024 to 07/12/2024 - 8pm to 6am
Monday to Fridays only



Above: Extents of resurfacing works for Mill Road junction with Northern Approach Road.

Right: Extent of closure for works. Access to the estate can be made via Wallace Road





A12 Junction 29

A12 Junction 28



A120

Bus gate suspended during closure

Road closure extents

A1232

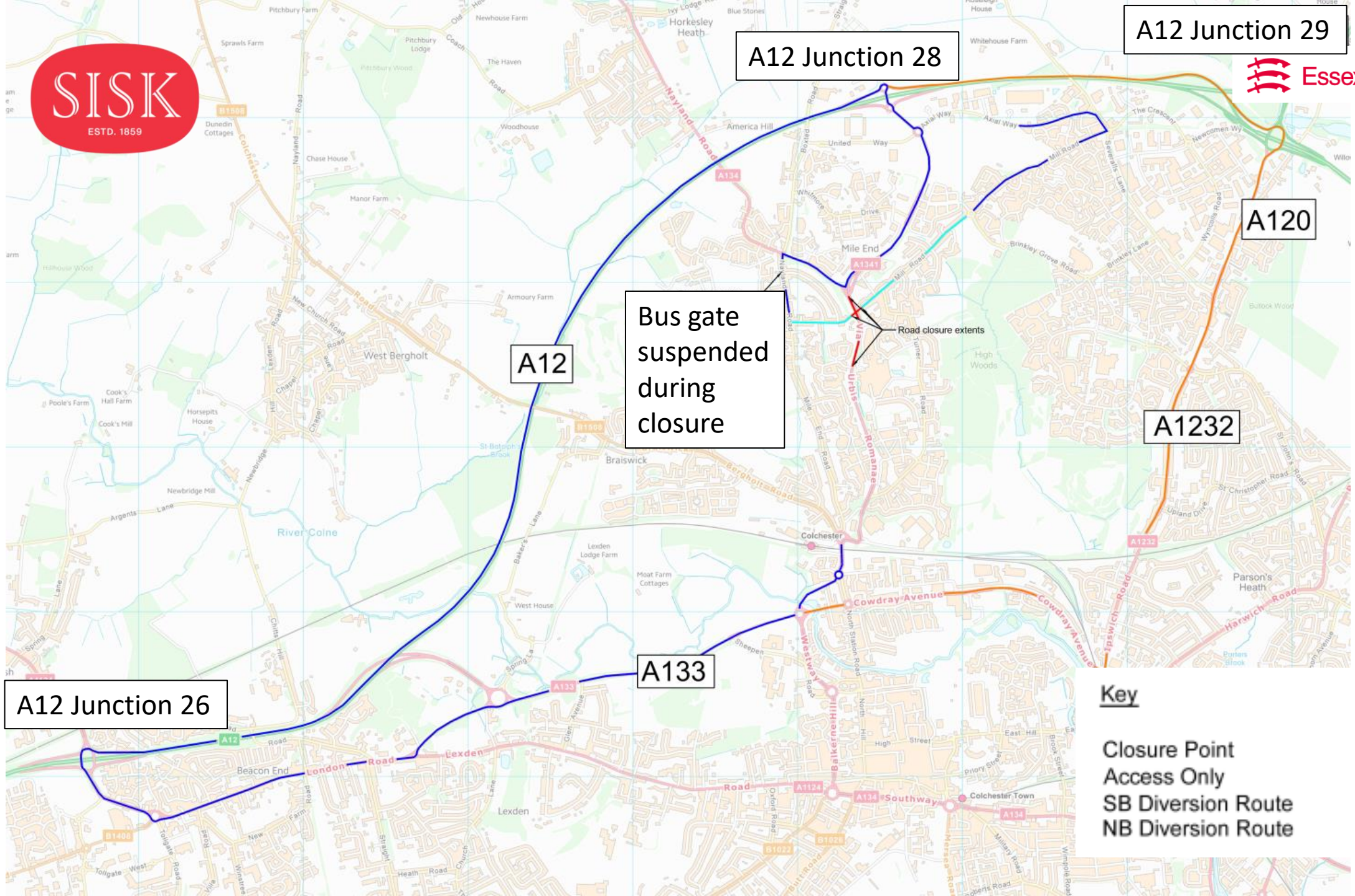
A12

A133

A12 Junction 26

Key

- Closure Point
- Access Only
- SB Diversion Route
- NB Diversion Route



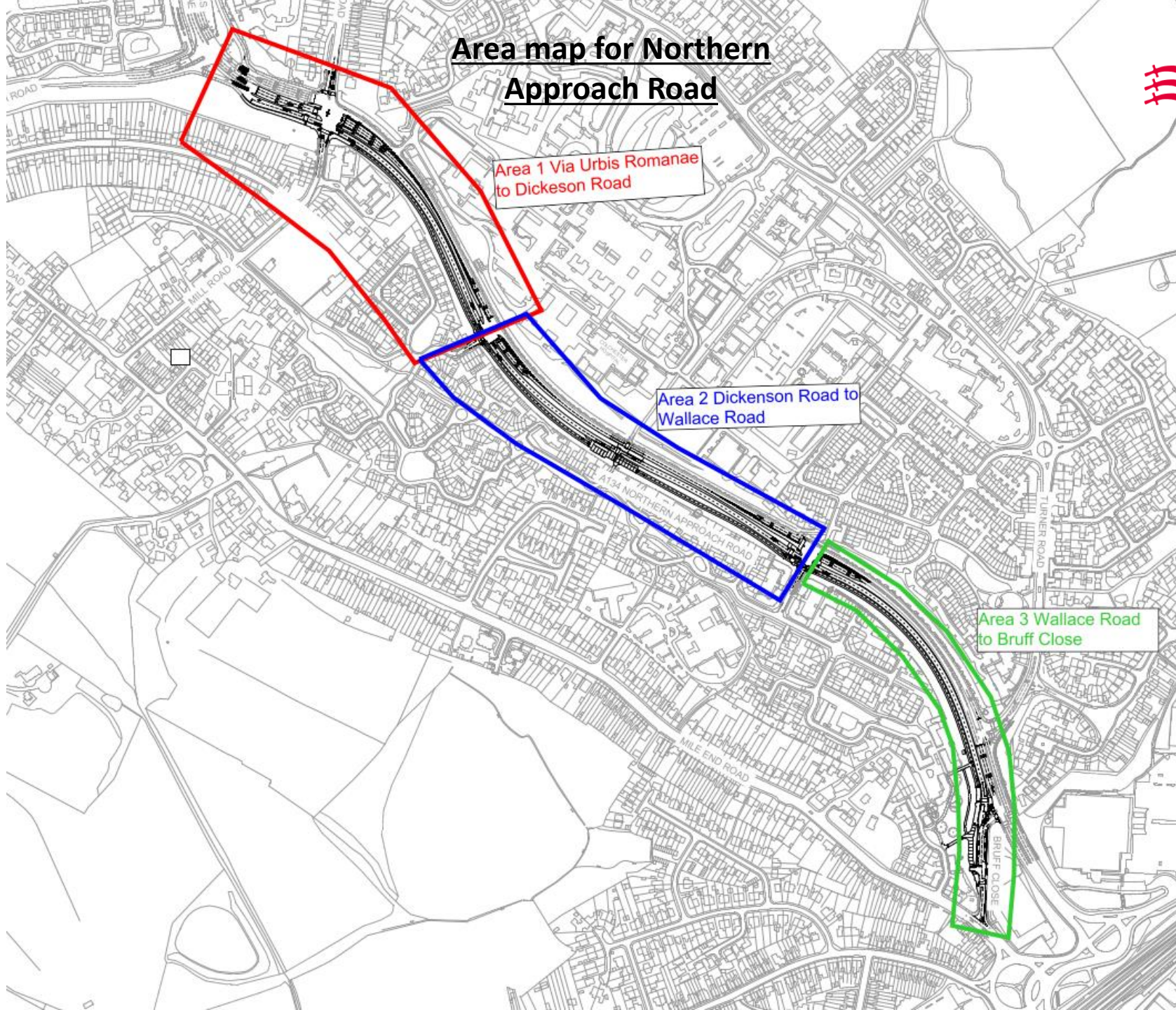
Via Urbis / Mill Road footway closure – The existing crossing marked by the red crosses is now closed because of the newly installed left filter lane on Mill Road East.

Pedestrians needing to access the eastern side of Mill Road will need to cross Northern Approach Road and follow the route below marked by the green dashes





Area map for Northern Approach Road



Area 1 Via Urbis Romanae to Dickenson Road

Area 2 Dickenson Road to Wallace Road

Area 3 Wallace Road to Bruff Close