



RTS weekly lookahead

Week commencing 19/11/2024



Updated or amended details are in **RED**

Location Description	Reason for works	Impacts	Mitigations (if applicable)
Via Urbis / Mill Road to Dickenson Road (within the site boundaries)	Break out new kerb alignment for new central reservation island Installation of Traffic Signal Ducts Install kerbs Surfacing of Mill Road Junction SWARCO Pulling traffic signal cables at Mill Road junction	Back to Back Lane 1 closure North of Mill Road Full Night Closures of Mill road Junction for Surfacing Works, Dickenson Road Closed, access in and out of the estate through Wallace Road.	Pedestrian traffic to remain as current using Northern crossing. Diversion route assigned, Nayland road Bus Gate suspended during the night closures.
Via Urbis / Mill Road to Dickenson Road (within the site boundaries)	Installation of Tactiles Installation of traffic Signal roots & mini pillars Start Landscaping Works (planting semi mature trees)	None	N/A
Area 2 Dickenson Road to Wallace Road (within the site boundaries)	Realignment of Footway at Wallace roads, Kerbs, traffic signals Installation of traffic Signal roots & mini pillars UKPN Joint works at Wallace road Topsoil Island Installation of 1.2m high fencing in central Island	Wallace Road Closure	Wallace Rd Closed from Thu 14th November to reopen PM 19th November
Area 3 Wallace Road to Bruff Close	Surfacing Bus Lane Ch. 1200 to 1340. Footway/ Cycleway formation & Kerb Prep Earthworks Bruff Close Bruff Close Closure Installation of Kerbs & Edgings installation of NAL sockets & Ducts Installation of new Gullies Bruff Close surfacing	From the 14th October to the 18th November Bruff Close is closed to both vehicles and pedestrians. Bus route suspended Access to Big Yellow store Maintained.	Diversion around Mile End Road, North station roundabout & back to A134. as shown on attached drawing Temp Stop & Go off peak on mile end during Bruff Close surfacing. Plan to reopen Bruff Close end of shift Mon 18th Nov.



A12 Junction 29

A12 Junction 28



A12

Bus gate suspended during closure

Road closure extents





A120

A1232

A133

A12 Junction 26

Key

- Closure Point 
- Access Only 
- SB Diversion Route 
- NB Diversion Route 

Via Urbis / Mill Road footway closure – The existing crossing marked by the red crosses is now closed because of the newly installed left filter lane on Mill Road East.

Pedestrians needing to access the eastern side of Mill Road will need to cross Northern Approach Road and follow the route below marked by the green dashes





Area map for Northern Approach Road

